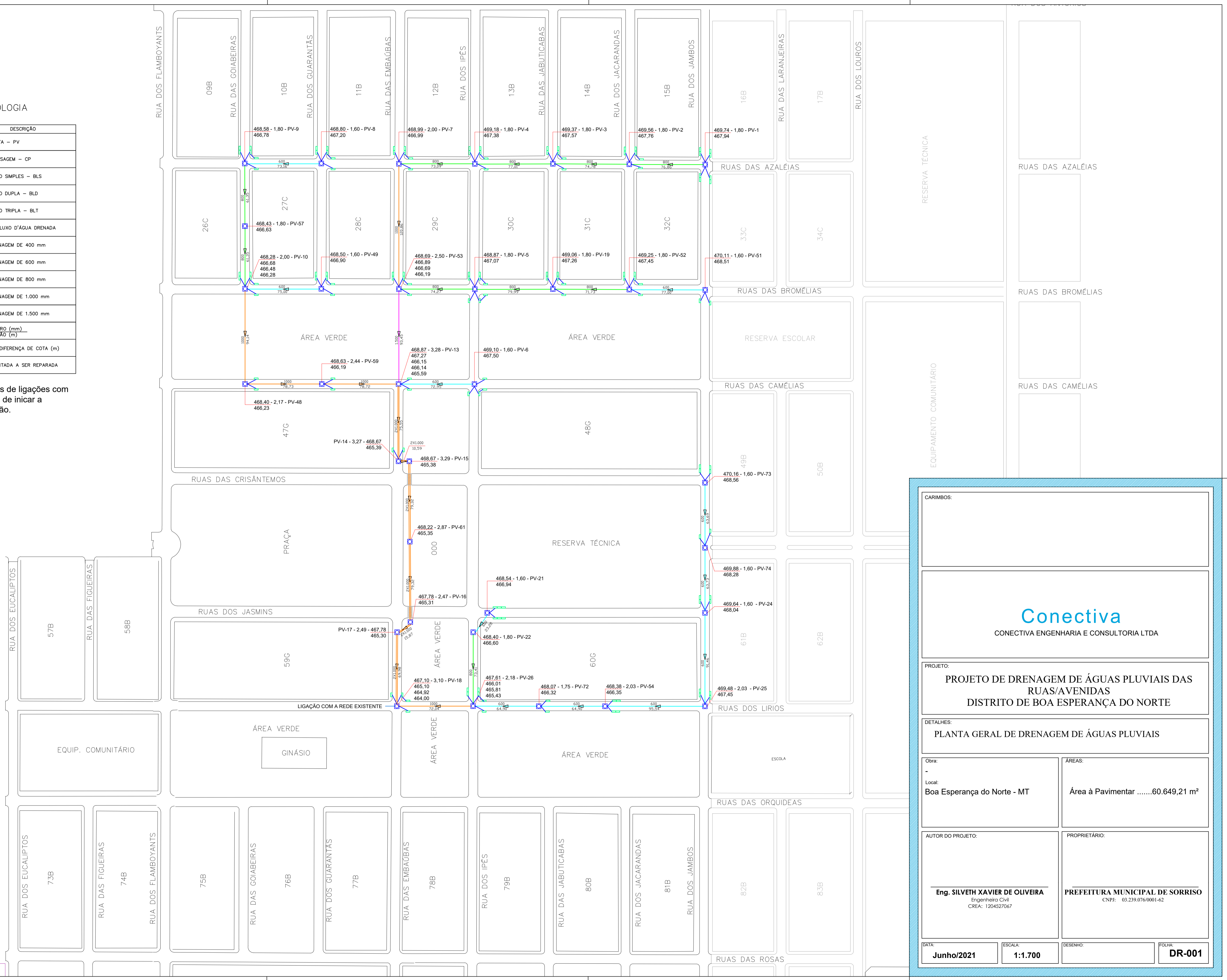


SIMBOLOGIA

IT	SÍMBOLO	DESCRIÇÃO
01		POÇO DE VISITA - PV
02		CAIXA DE PASSAGEM - CP
03		BOCA DE LOBO SIMPLES - BLS
04		BOCA DE LOBO DUPLA - BLD
05		BOCA DE LOBO TRIPLA - BLT
06		SENTIDO DO FLUXO D'ÁGUA DRENADA
07		TUBO DE DRENAGEM DE 400 mm
08		TUBO DE DRENAGEM DE 600 mm
09		TUBO DE DRENAGEM DE 800 mm
10		TUBO DE DRENAGEM DE 1.000 mm
11		TUBO DE DRENAGEM DE 1.500 mm
12	$\frac{\varnothing \text{ DIÂMETRO (mm)}}{\text{EXTENSÃO (m)}}$	
13	$\frac{\text{COTA DE TOPO (m)}}{\text{COTA DE FUNDO (m)}}$	DIFERENÇA DE COTA (m)
14		ÁREA PAVIMENTADA A SER REPARADA

Obs.: Verificar as cotas de ligações com a rede existente antes de iniciar a execução da construção.



Conectiva
CONECTIVA ENGENHARIA E CONSULTORIA LTDA

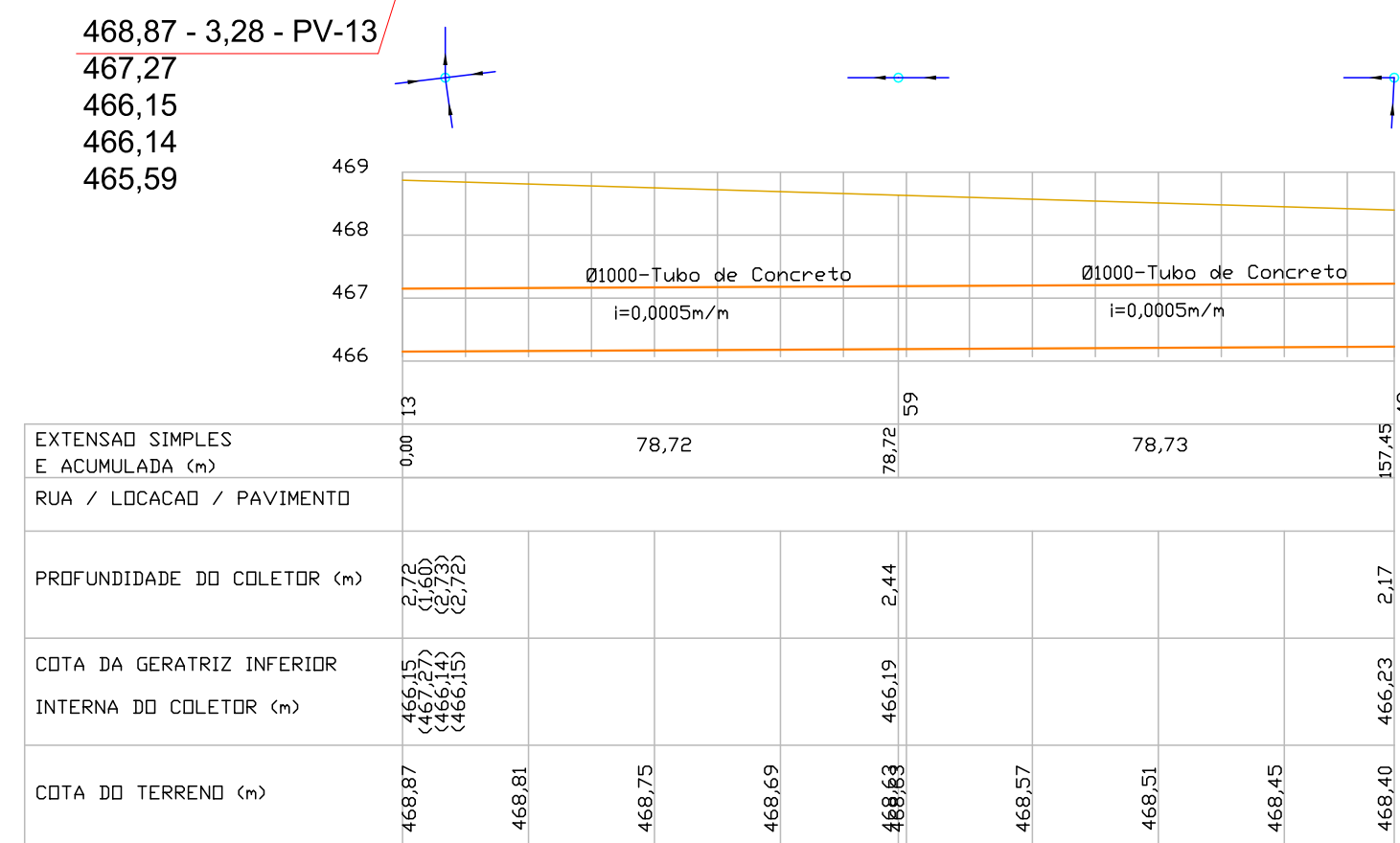
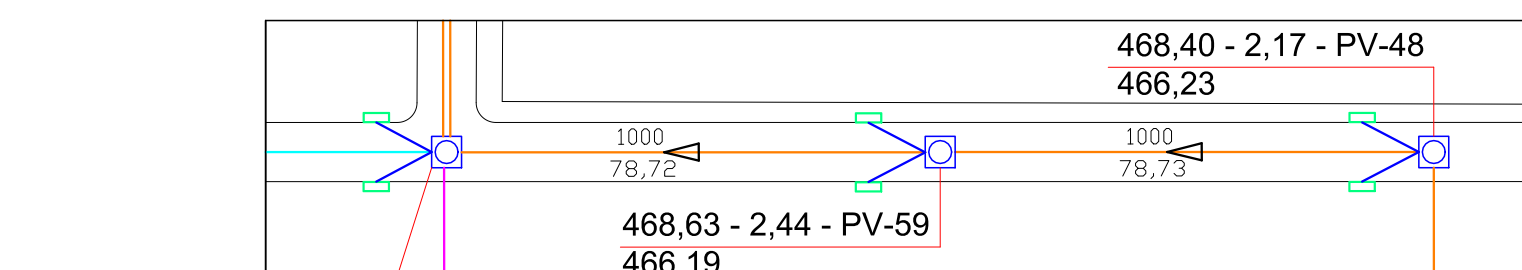
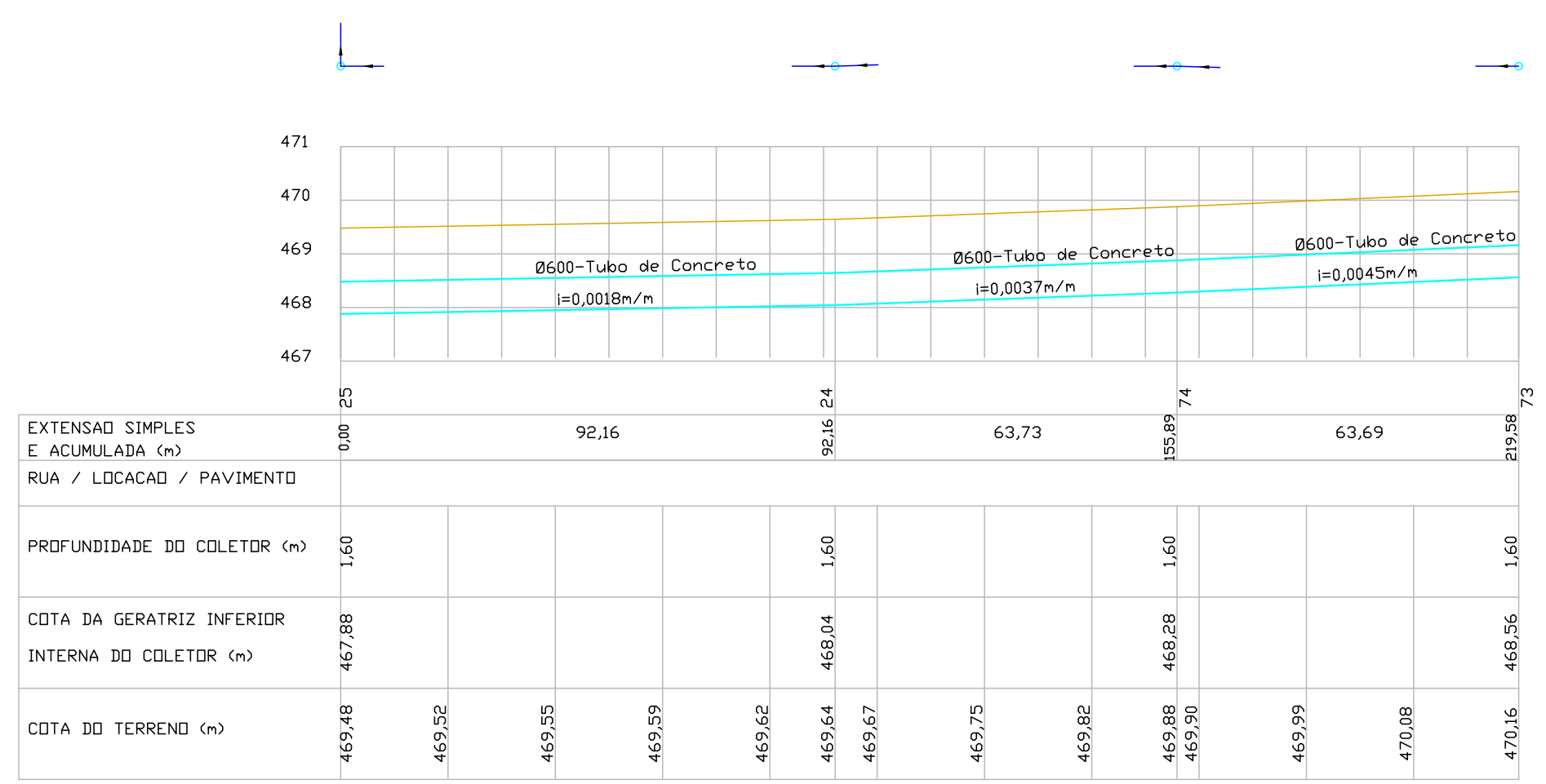
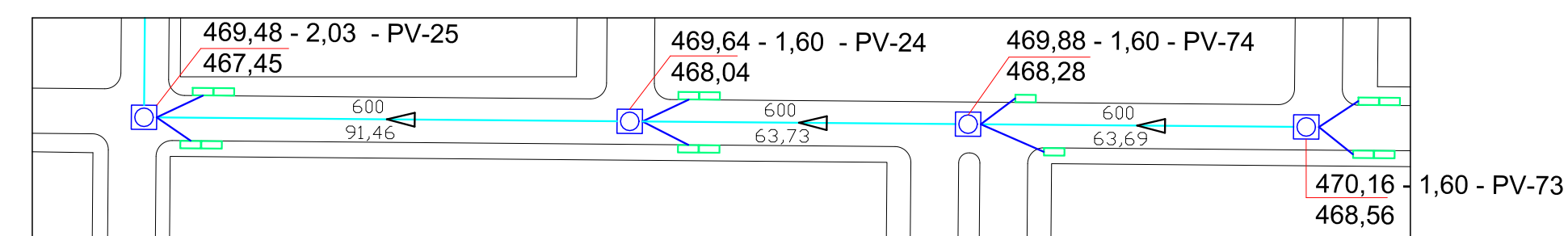
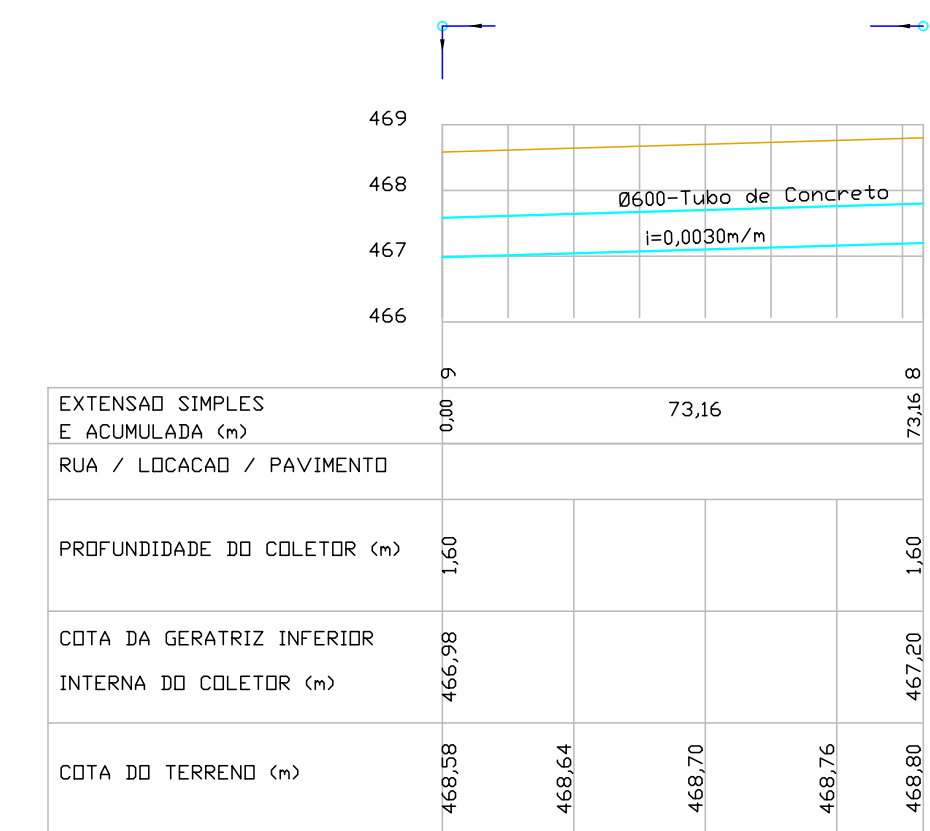
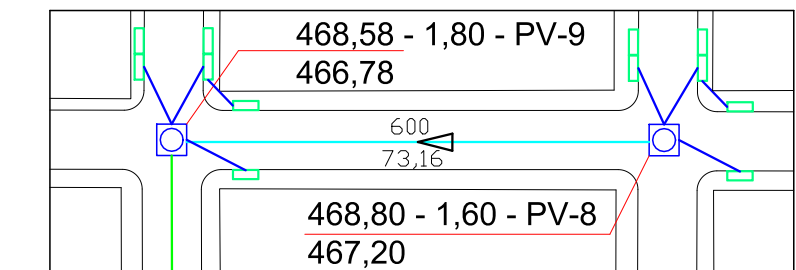
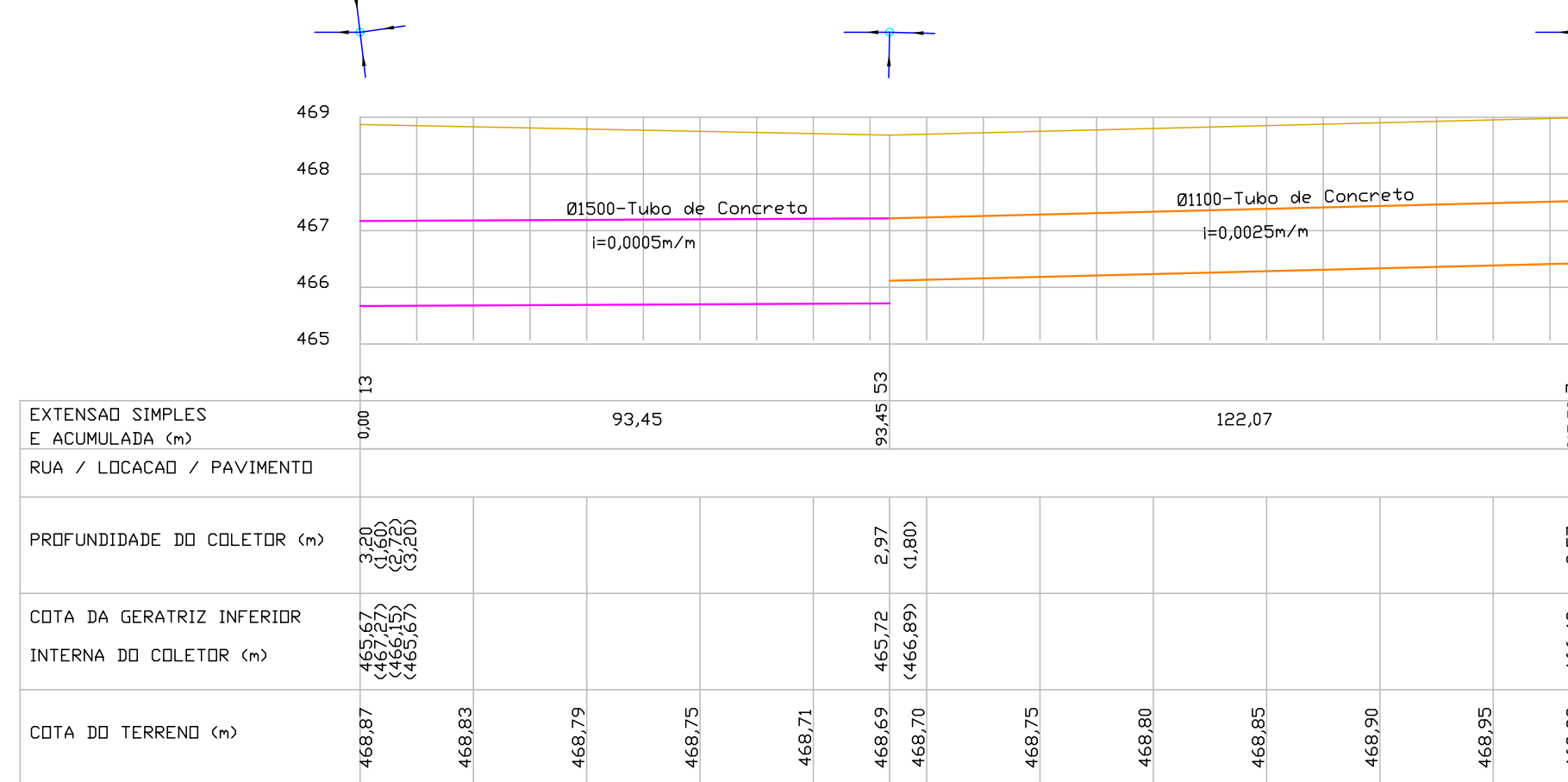
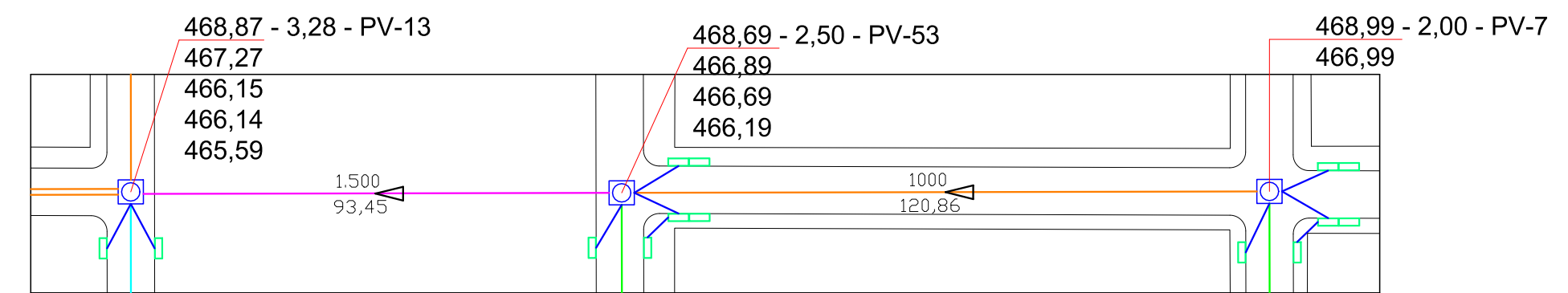
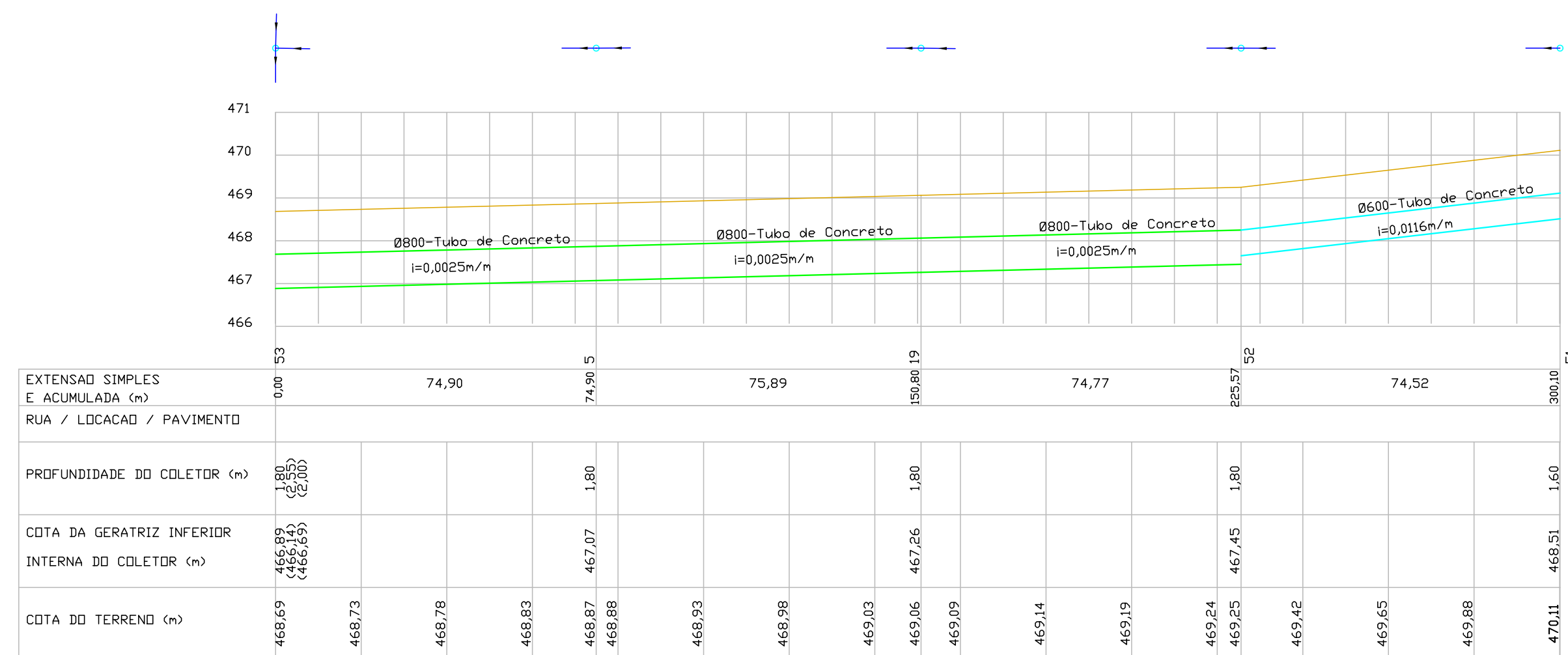
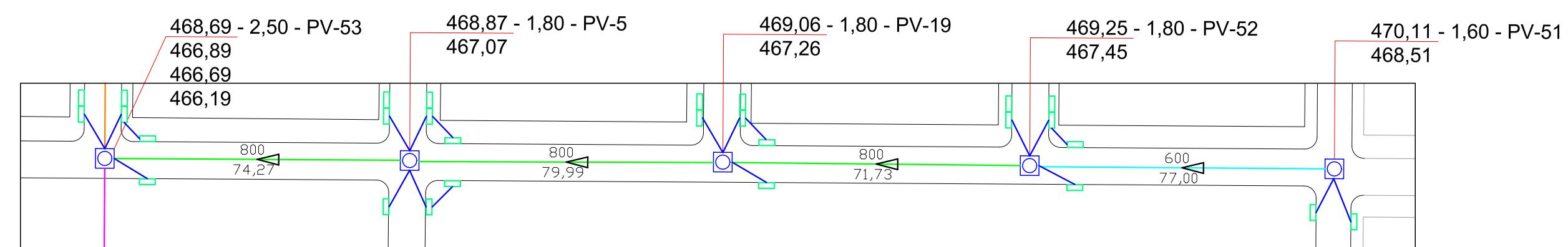
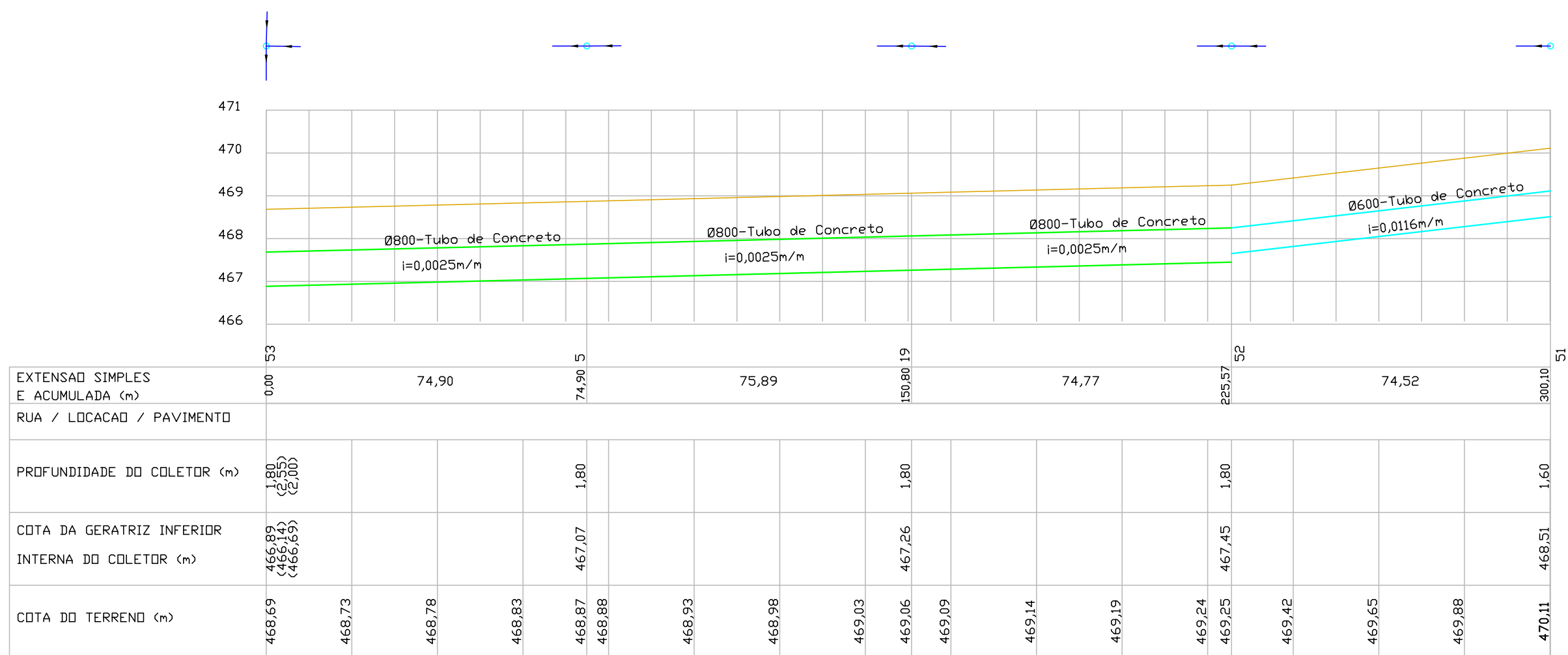
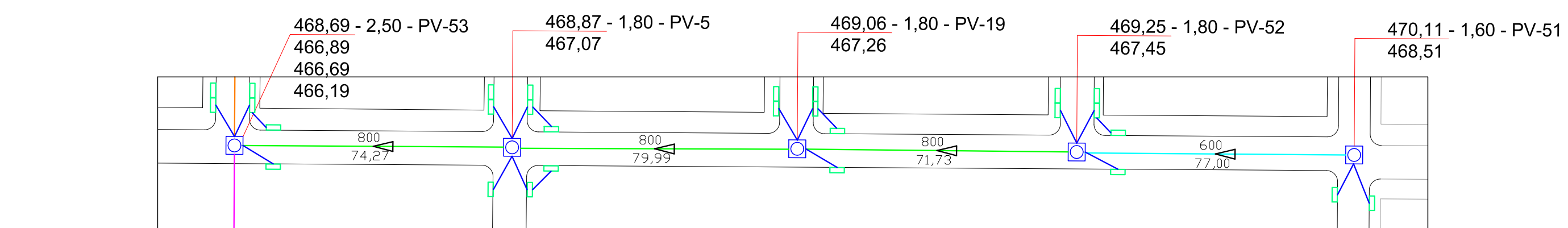
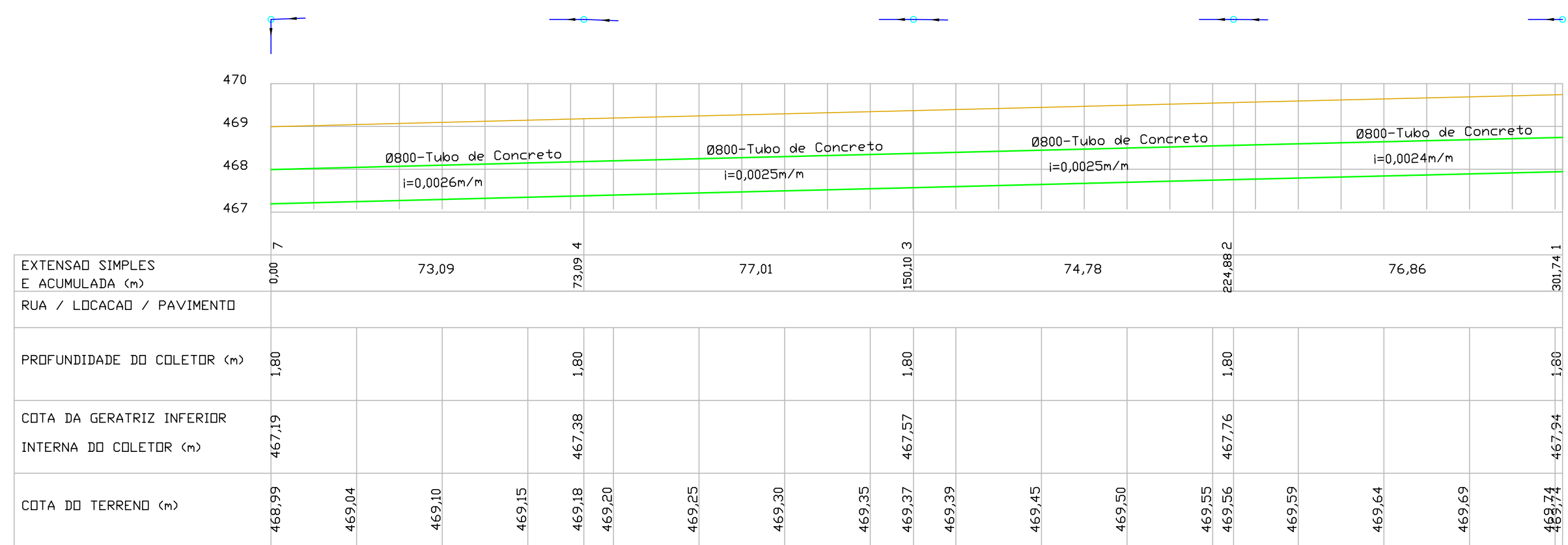
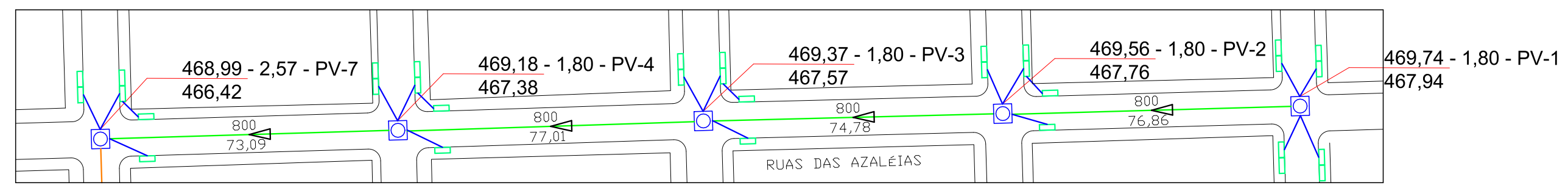
PROJETO:
PROJETO DE DRENAGEM DE ÁGUAS PLUVIAIS DAS RUAS/AVENIDAS DISTRITO DE BOA ESPERANÇA DO NORTE

DETALHES:
PLANTA GERAL DE DRENAGEM DE ÁGUAS PLUVIAIS

Obra: - Local: Boa Esperança do Norte - MT	ÁREAS: Área à Pavimentar60.649,21 m ²
--	---

AUTOR DO PROJETO: Eng. SILVETH XAVIER DE OLIVEIRA Engenheiro Civil CREA: 1204527067	PROPRIETÁRIO: PREFEITURA MUNICIPAL DE SORRISO CNPJ: 03.239.076/0001-62
---	---

DATA: Junho/2021	ESCALA: 1:1.700	DESENHO: 	FOLHA: DR-001
----------------------------	---------------------------	--------------	-------------------------



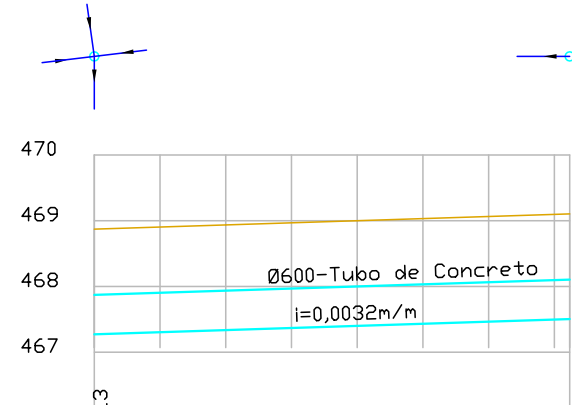
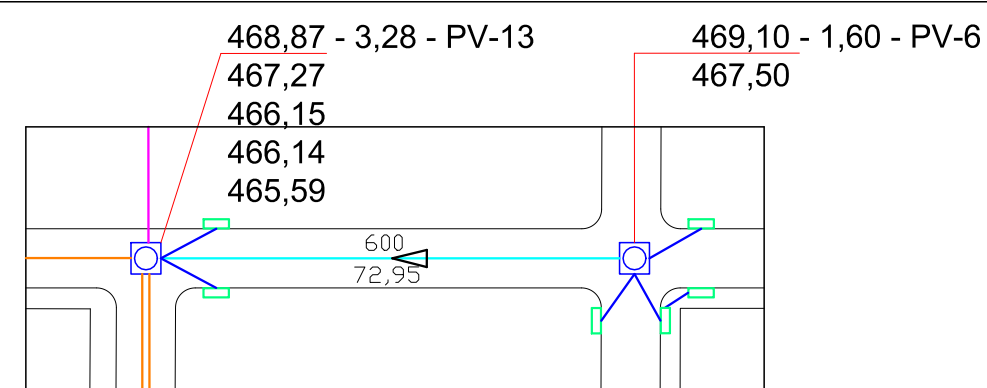
Conectiva
CONECTIVA ENGENHARIA E CONSULTORIA LTDA

PROJETO:
PROJETO DE DRENAGEM DE ÁGUAS PLUVIAIS DAS RUAS/AVENIDAS DISTRITO DE BOA ESPERANÇA DO NORTE

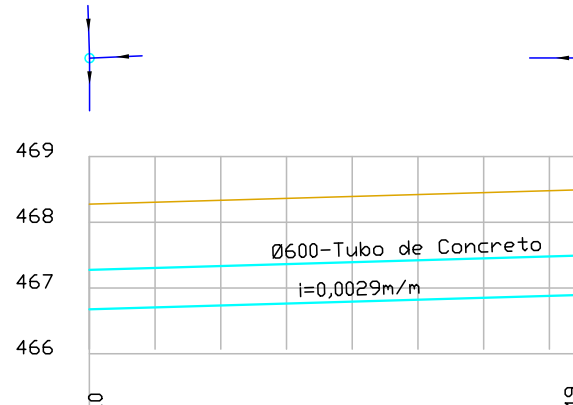
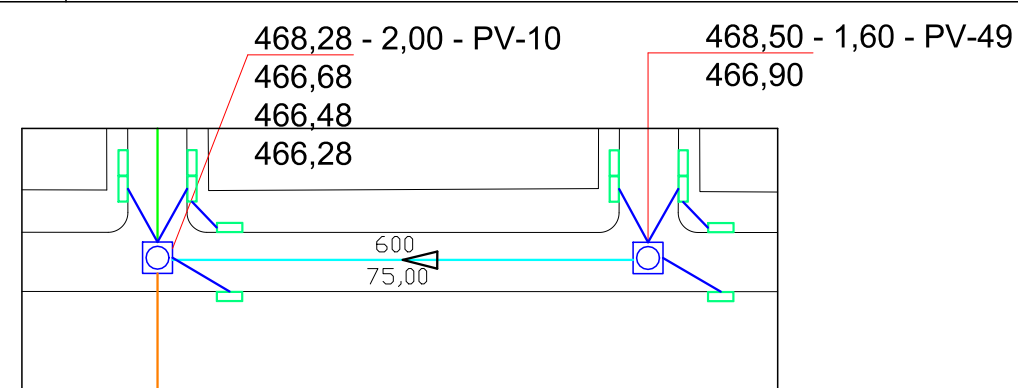
DETALHES:
PERFIS DAS GALERIAS DE DRENAGEM DE ÁGUA PLUVIAL

Obra: - Local: Boa Esperança do Norte - MT	ÁREAS: Área à Pavimentar60.649,21 m ²
AUTOR DO PROJETO: Eng. SILVETH XAVIER DE OLIVEIRA Engenheiro Civil CREA: 1204527067	PROPRIETÁRIO: PREFEITURA MUNICIPAL DE SORRISO CNPJ: 03.239.076/0001-62

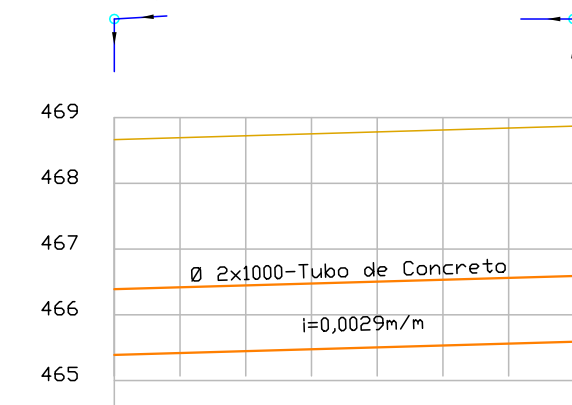
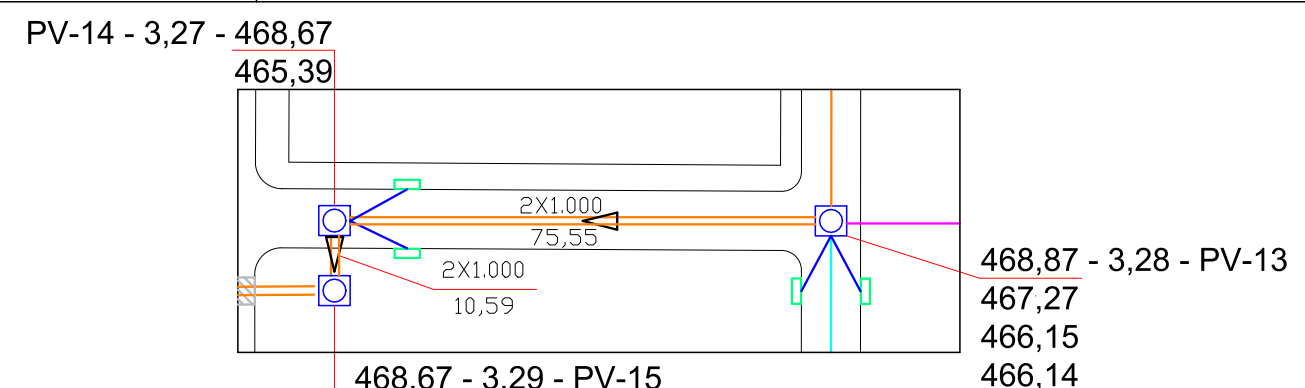
DATA: Junho/2021	ESCALA: SEM ESCALA	DESENHO: DR-002
----------------------------	------------------------------	---------------------------



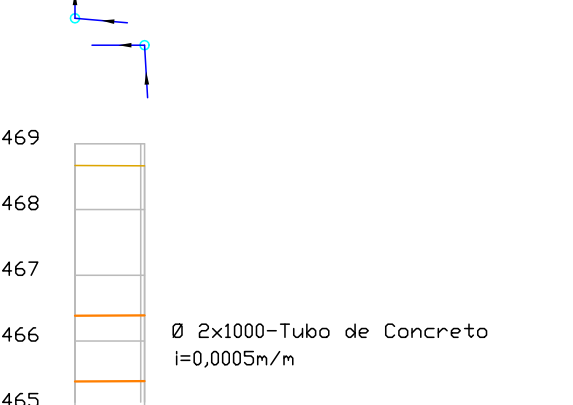
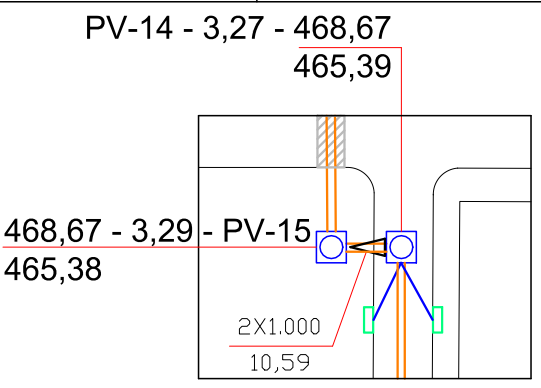
EXTENSÃO SIMPLES E ACUMULADA (m)	0,00	72,33	72,33
RUA / LDCACAD / PAVIMENTO			
PROFUNDIDADE DO COLETOR (m)	1,60	1,60	1,60
COTA DA GERATRIZ INFERIOR INTERNA DO COLETOR (m)	467,27	466,15	465,59
COTA DO TERRENO (m)	468,87	468,94	469,06



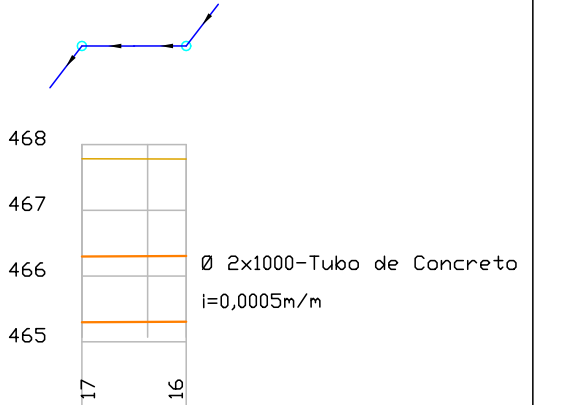
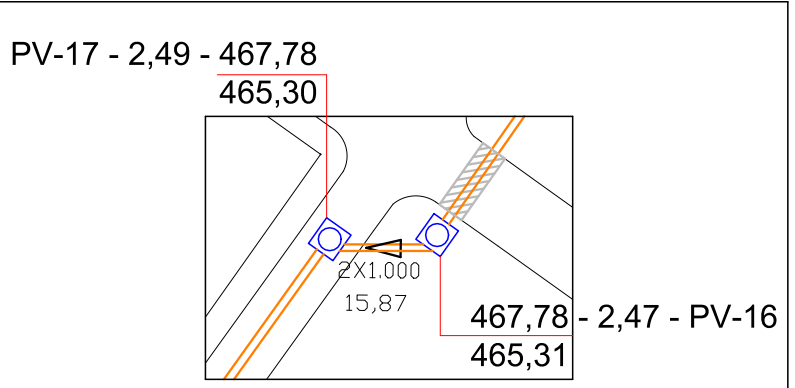
EXTENSÃO SIMPLES E ACUMULADA (m)	0,00	75,00	75,00
RUA / LDCACAD / PAVIMENTO			
PROFUNDIDADE DO COLETOR (m)	1,60	1,60	1,60
COTA DA GERATRIZ INFERIOR INTERNA DO COLETOR (m)	466,68	466,48	466,28
COTA DO TERRENO (m)	468,28	468,33	468,45



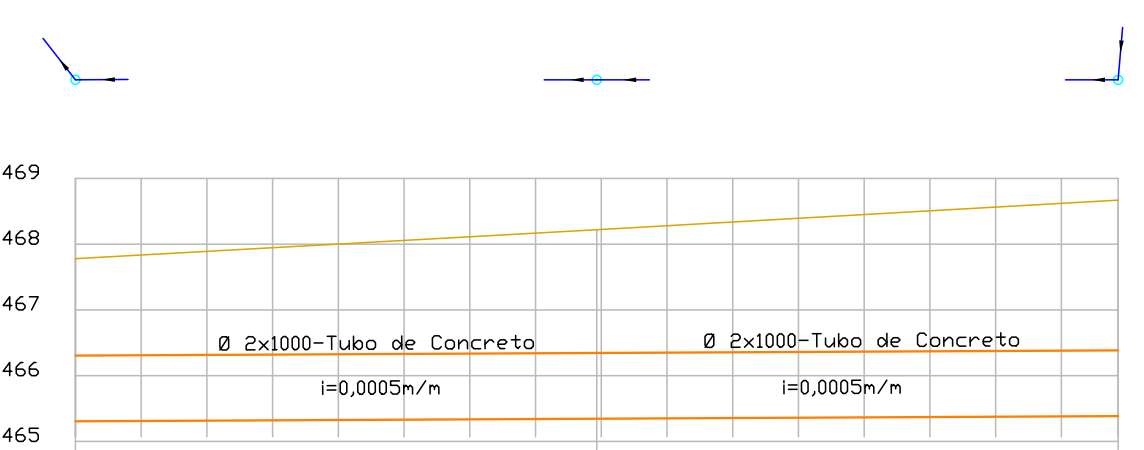
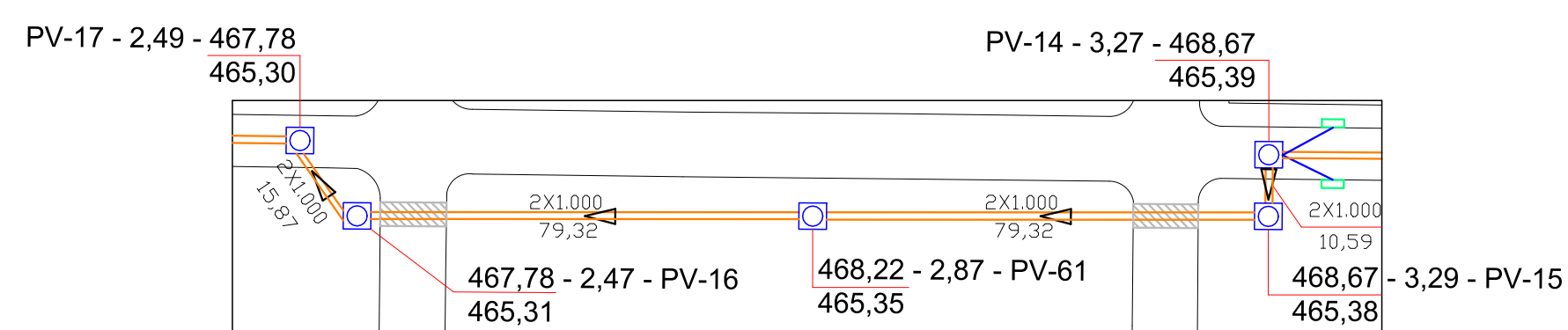
EXTENSÃO SIMPLES E ACUMULADA (m)	0,00	69,86	69,86
RUA / LDCACAD / PAVIMENTO			
PROFUNDIDADE DO COLETOR (m)	3,27	3,27	3,27
COTA DA GERATRIZ INFERIOR INTERNA DO COLETOR (m)	465,39	465,39	465,39
COTA DO TERRENO (m)	468,67	468,72	468,84



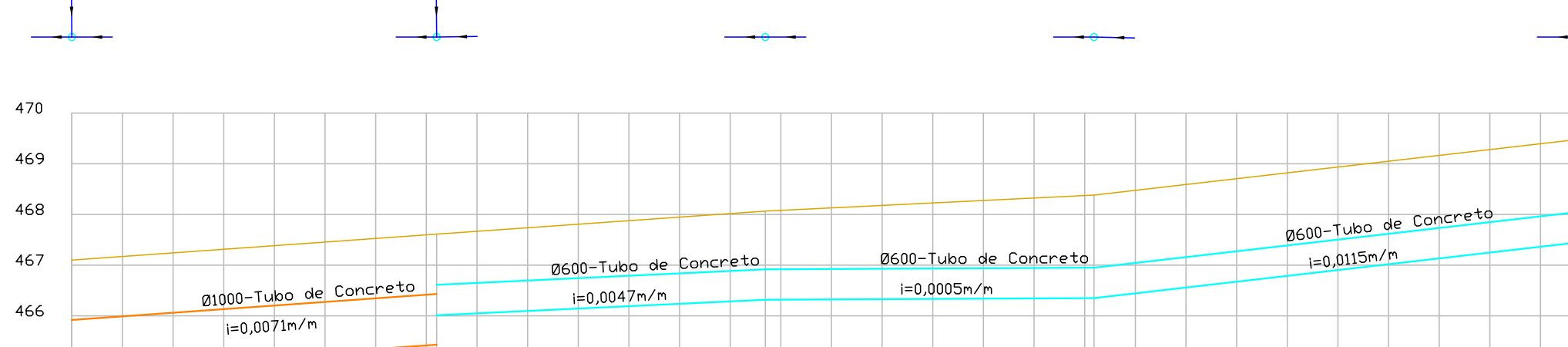
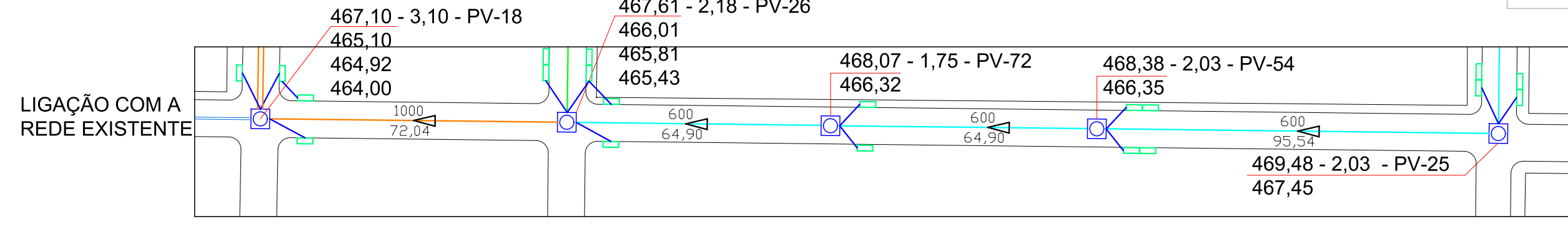
EXTENSÃO SIMPLES E ACUMULADA (m)	0,00	10,59	10,59
RUA / LDCACAD / PAVIMENTO			
PROFUNDIDADE DO COLETOR (m)	3,29	3,27	3,27
COTA DA GERATRIZ INFERIOR INTERNA DO COLETOR (m)	465,38	465,39	465,39
COTA DO TERRENO (m)	468,67	468,67	468,67



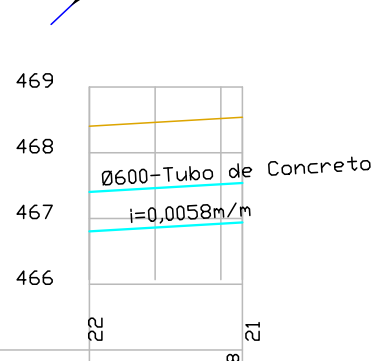
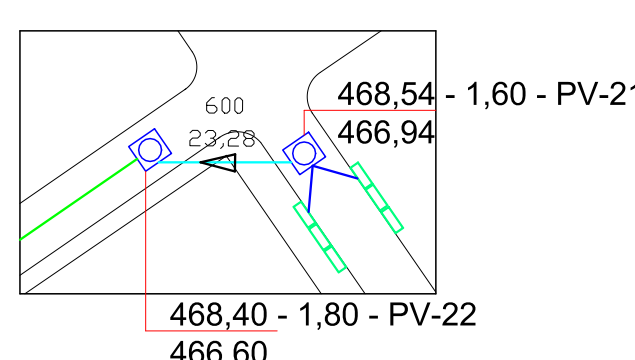
EXTENSÃO SIMPLES E ACUMULADA (m)	0,00	15,87	15,87
RUA / LDCACAD / PAVIMENTO			
PROFUNDIDADE DO COLETOR (m)	2,49	2,47	2,47
COTA DA GERATRIZ INFERIOR INTERNA DO COLETOR (m)	465,30	465,31	465,31
COTA DO TERRENO (m)	467,78	467,78	467,78




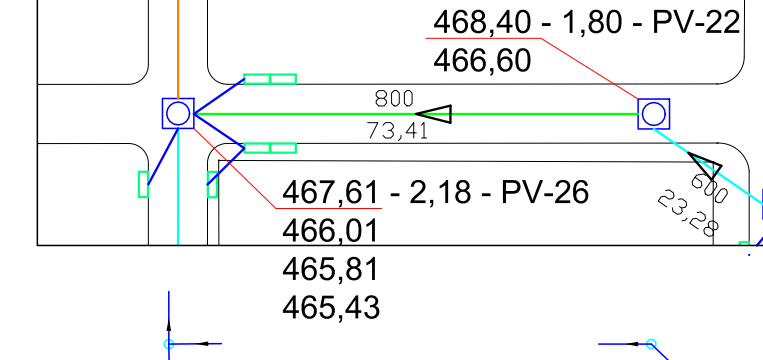
EXTENSÃO SIMPLES E ACUMULADA (m)	0,00	79,32	79,32	159,63	159,63
RUA / LDCACAD / PAVIMENTO					
PROFUNDIDADE DO COLETOR (m)	2,47	2,87	3,29	3,29	3,29
COTA DA GERATRIZ INFERIOR INTERNA DO COLETOR (m)	465,31	465,35	465,38	465,38	465,38
COTA DO TERRENO (m)	467,78	467,89	468,00	468,11	468,22



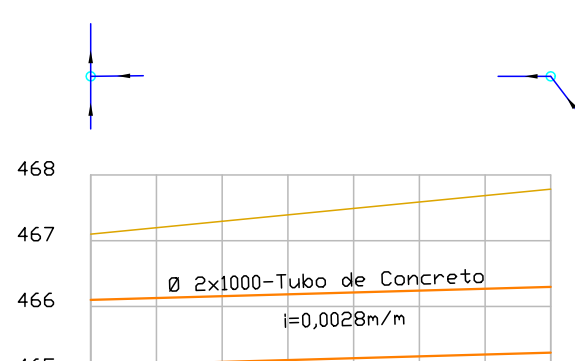
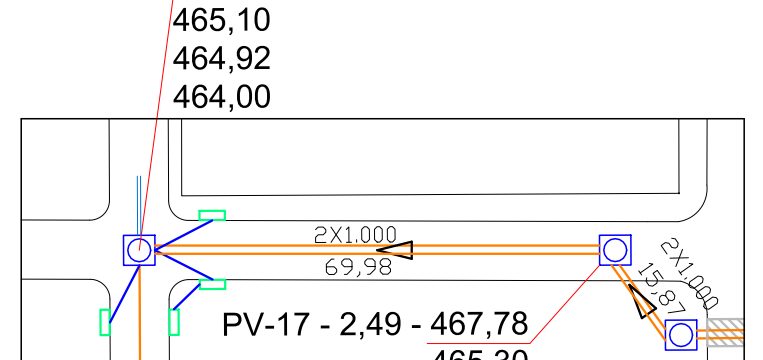
EXTENSÃO SIMPLES E ACUMULADA (m)	0,00	72,04	72,04	26,26	64,90	130,94	72	64,90	200,84	34	95,54	297,98	297,98
RUA / LDCACAD / PAVIMENTO													
PROFUNDIDADE DO COLETOR (m)	2,18	2,18	2,18	1,80	1,75	1,75	2,03	2,03	2,03	2,03	2,03	2,03	2,03
COTA DA GERATRIZ INFERIOR INTERNA DO COLETOR (m)	465,92	465,43	465,81	465,91	466,32	466,35	466,35	466,35	466,35	466,35	466,35	466,35	466,35
COTA DO TERRENO (m)	467,10	467,24	467,38	467,53	467,61	467,67	467,81	467,95	468,07	468,08	468,18	468,28	468,38



EXTENSÃO SIMPLES E ACUMULADA (m)	0,00	23,28	23,28
RUA / LDCACAD / PAVIMENTO			
PROFUNDIDADE DO COLETOR (m)	1,60	1,60	1,60
COTA DA GERATRIZ INFERIOR INTERNA DO COLETOR (m)	466,90	466,94	466,94
COTA DO TERRENO (m)	468,54	468,54	468,54



EXTENSÃO SIMPLES E ACUMULADA (m)	0,00	73,41	73,41
RUA / LDCACAD / PAVIMENTO			
PROFUNDIDADE DO COLETOR (m)	1,80	1,80	1,80
COTA DA GERATRIZ INFERIOR INTERNA DO COLETOR (m)	465,91	466,01	466,01
COTA DO TERRENO (m)	467,61	467,83	468,04



EXTENSÃO SIMPLES E ACUMULADA (m)	0,00	69,98	69,98
RUA / LDCACAD / PAVIMENTO			
PROFUNDIDADE DO COLETOR (m)	2,00	2,49	2,49
COTA DA GERATRIZ INFERIOR INTERNA DO COLETOR (m)	465,10	465,30	465,30
COTA DO TERRENO (m)	467,10	467,30	467,49

CARIMBOS:

Conectiva
CONECTIVA ENGENHARIA E CONSULTORIA LTDA

PROJETO:
PROJETO DE DRENAGEM DE ÁGUAS PLUVIAIS DAS RUAS/AVENIDAS DISTRITO DE BOA ESPERANÇA DO NORTE

DETALHES:
PERFIS DAS GALERIAS DE DRENAGEM DE ÁGUA PLUVIAL

Obra:
-
Local:
Boa Esperança do Norte - MT

ÁREAS:
Área à Pavimentar60.649,21 m²

AUTOR DO PROJETO:
Eng. SILVETH XAVIER DE OLIVEIRA
Engenheiro Civil
CREA: 1204527067

PROPRIETÁRIO:
PREFEITURA MUNICIPAL DE SORRISO
CNPJ: 03.239.076/0001-62

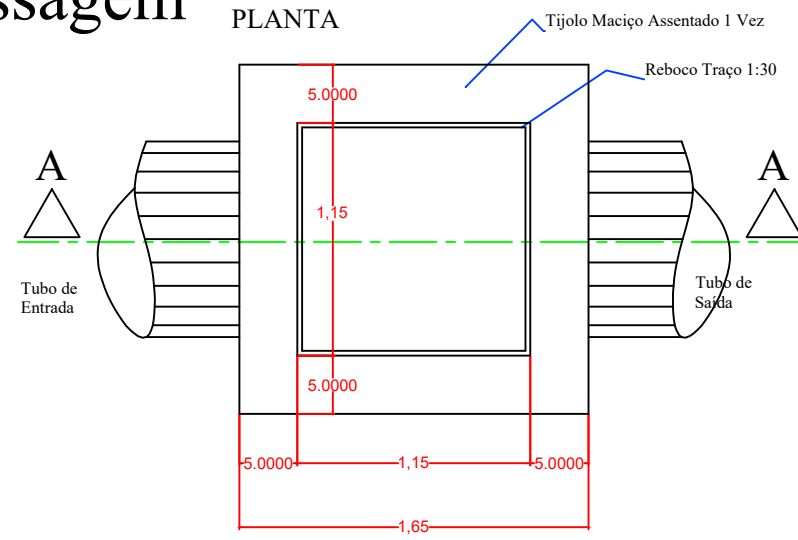
DATA:
Junho/2021

ESCALA:
SEM ESCALA

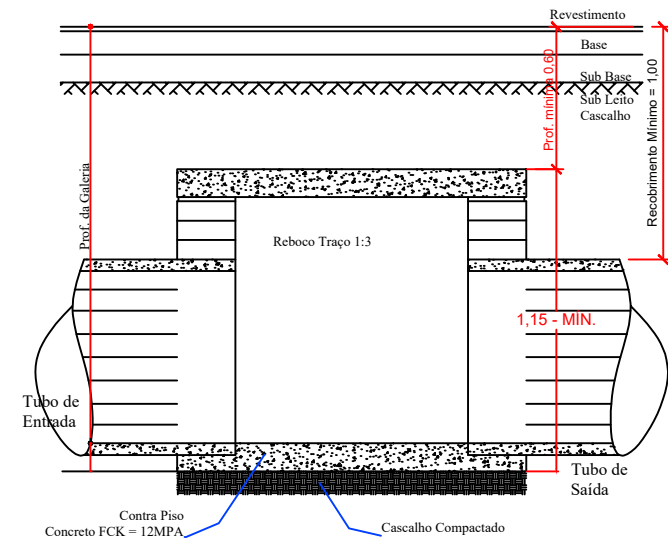
DESENHO:

FOLHA:
DR-003

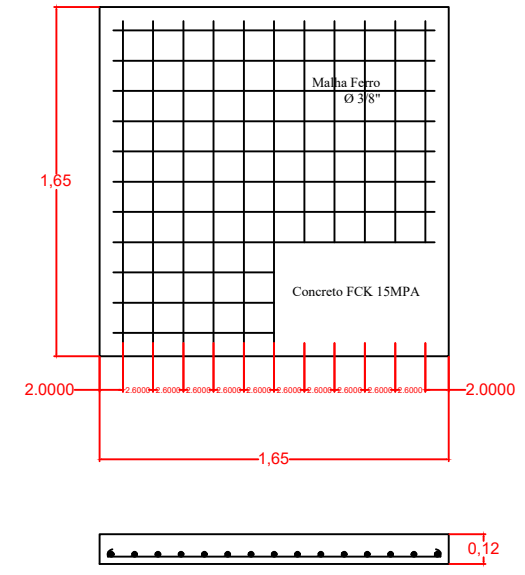
Caixa de Passagem



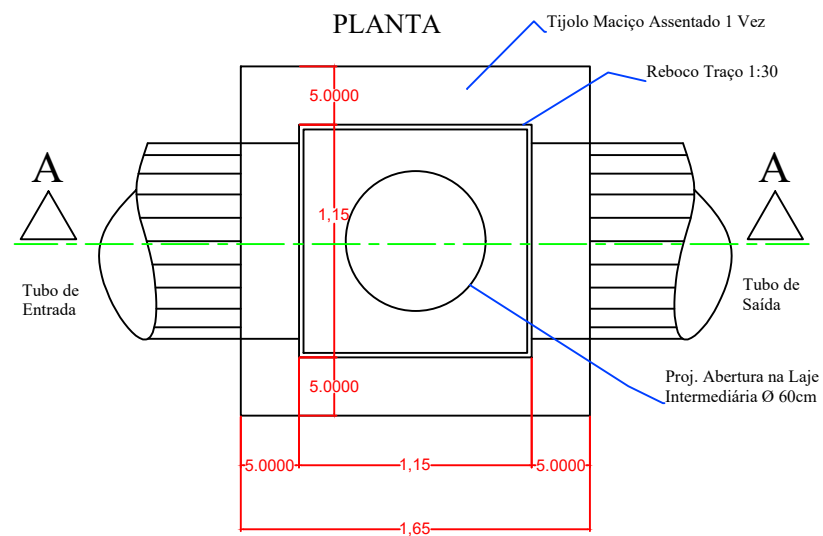
CORTE AA



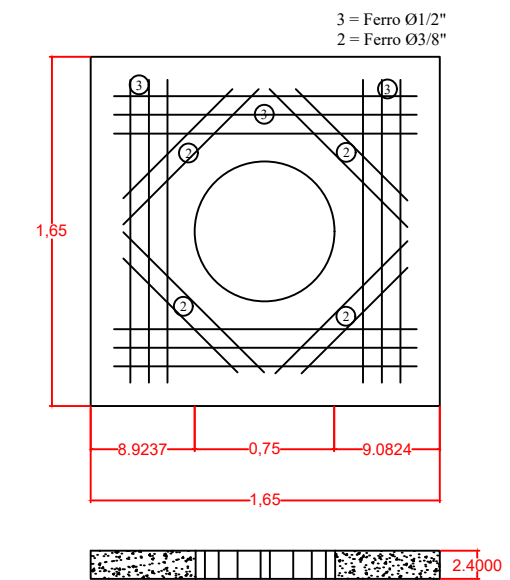
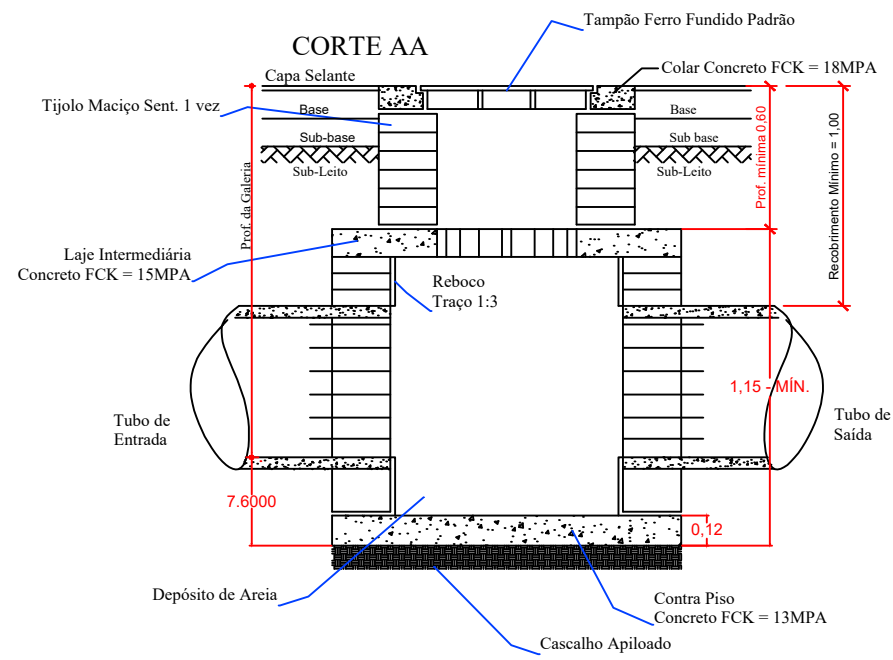
LAJE



Poço de Visita



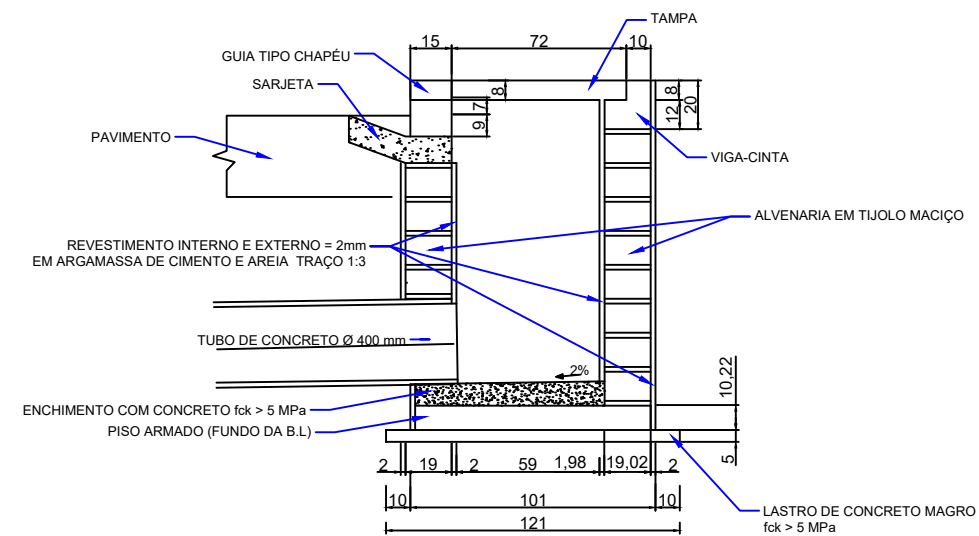
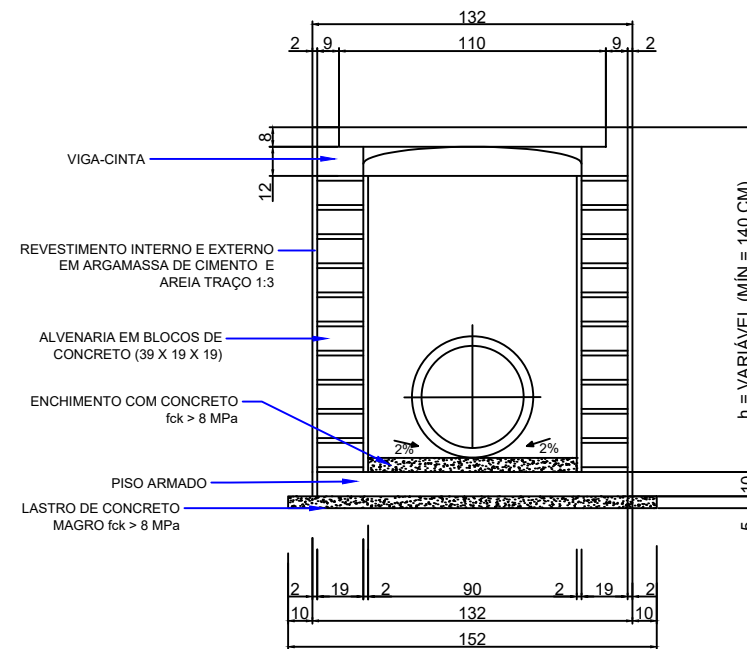
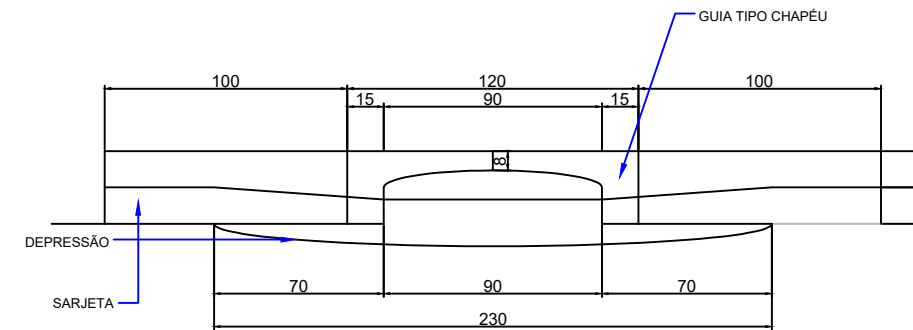
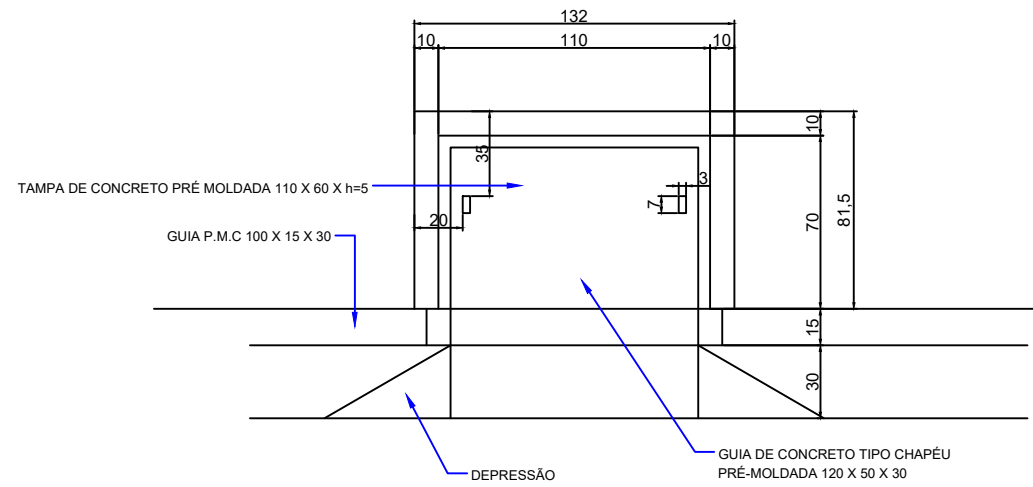
CORTE AA



PROJETO DE DRENAGEM DE ÁGUA PLUVIAL DISTRITO DE BOA ESPERANÇA DO NORTE

Resp. Técnico: SILVETH XAVIER DE OLIVEIRA CREA: 1204527067		Proprietário: PREFEITURA MUNICIPAL DE SORRISO CNPJ: 03.239.076/0001-62	
Projeto: PROJETO DE DRENAGEM DE ÁGUA PLUVIAL		Prancha: DR - 004	
Detalhe: DETALHE -CAIXA DE PASSAGEM E POÇO DE VISITA			
Data: JUNHO/2021		Escala: Sem Escala	

DETALHAMENTO DE BOCA DE LOBO SIMPLES



PROJETO DE DRENAGEM DE ÁGUA PLUVIAL DISTRITO DE BOA ESPERANÇA DO NORTE

Resp. Técnico:
SILVETH XAVIER DE OLIVEIRA
CREA: 1204527067

Proprietário:
PREFEITURA MUNICIPAL DE SORRISO
CNPJ: 03.239.076/0001-62

Projeto: **PROJETO DE DRENAGEM DE ÁGUA PLUVIAL**

Prancha:

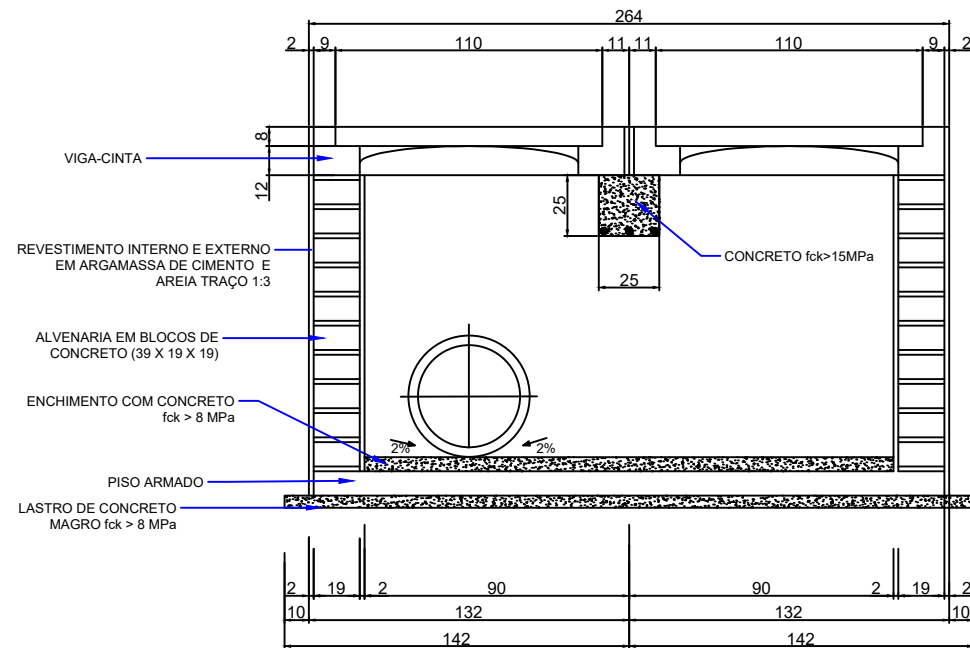
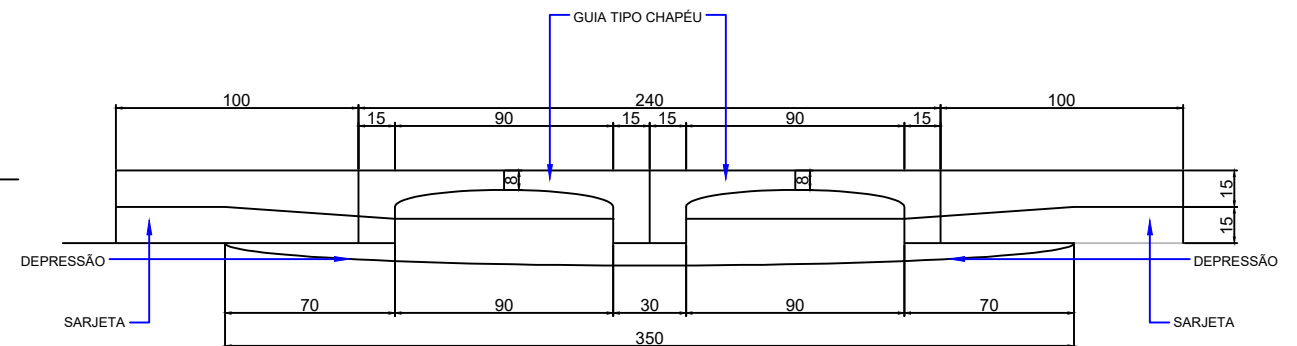
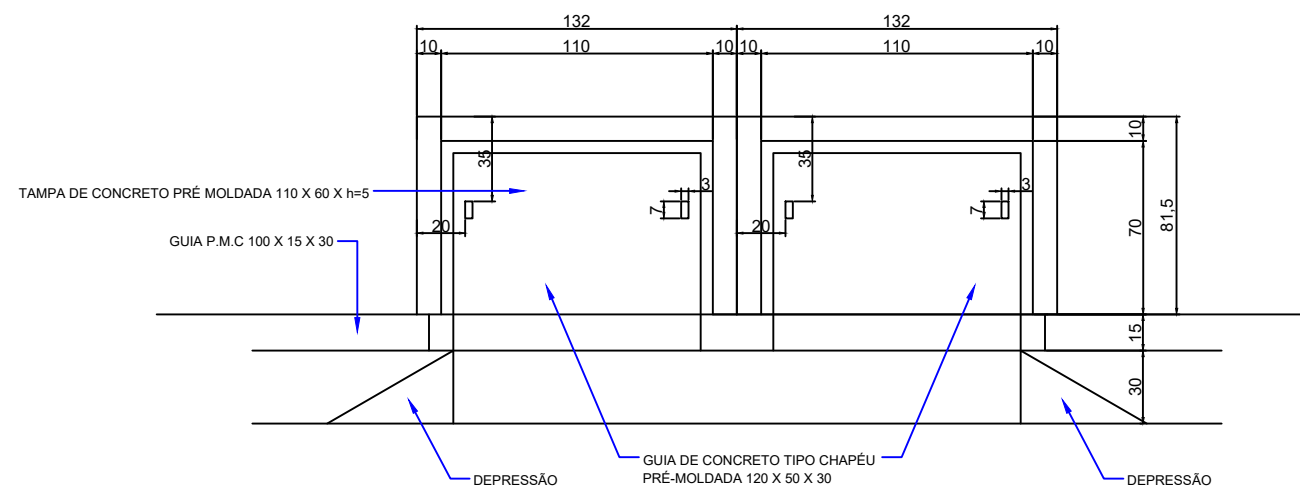
Detalhe: **DETALHE - BOCA DE LOBO SIMPLES**

DR - 005

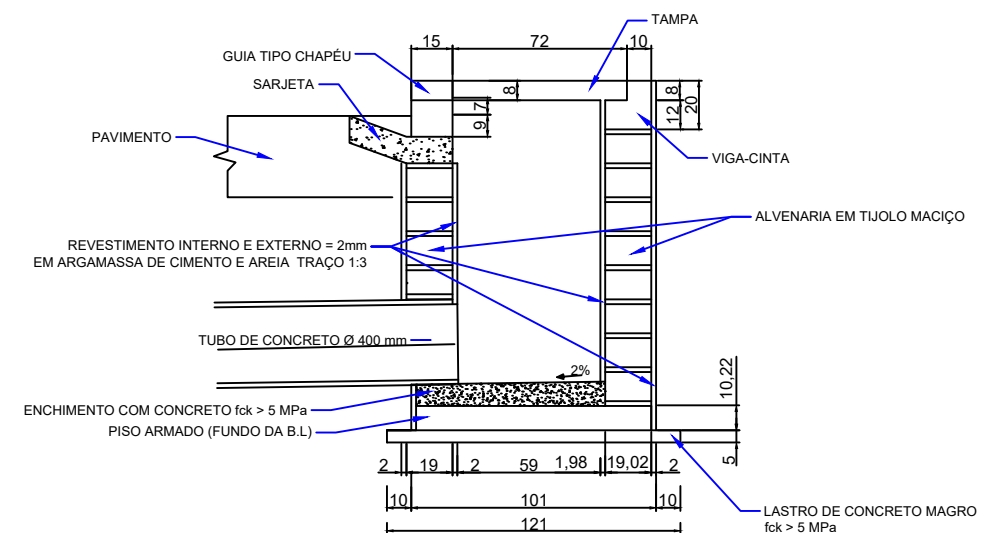
Data: **JUNHO/2021**

Escala: **Sem Escala**

DETALHAMENTO DE BOCA DE LOBO DUPLA



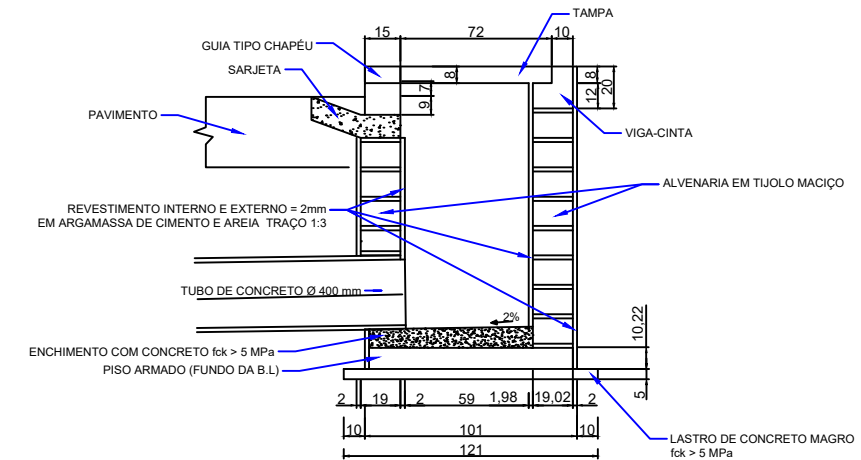
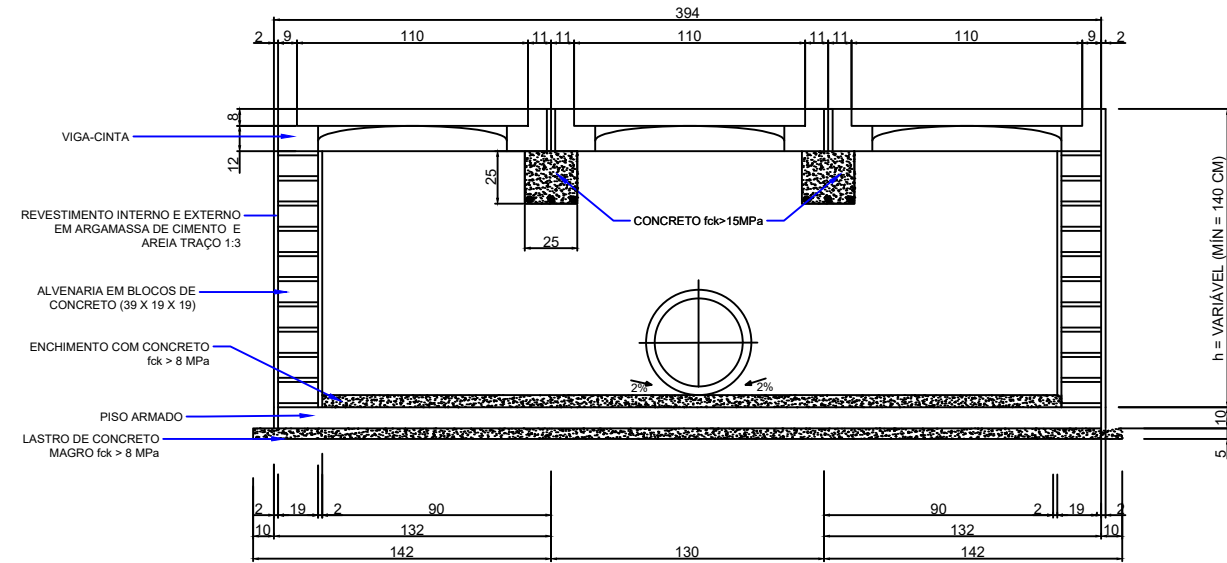
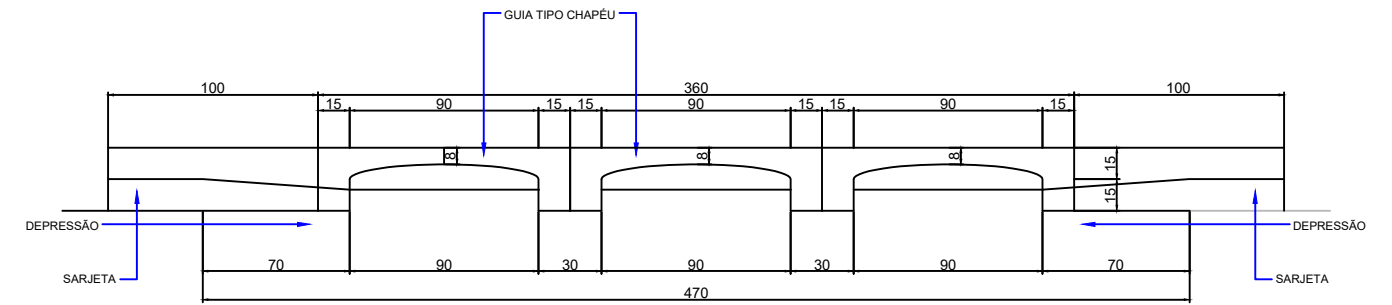
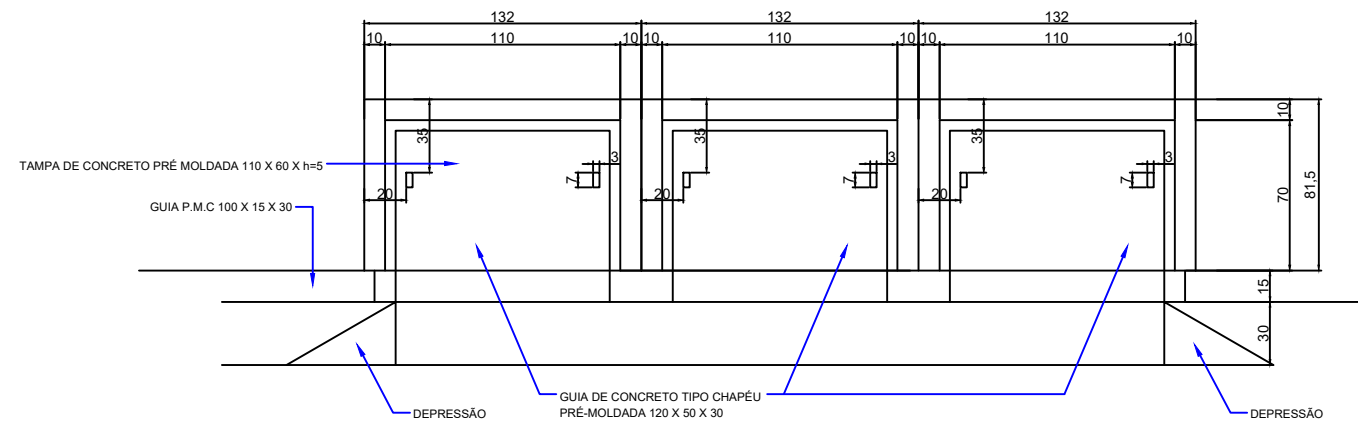
h = VARIÁVEL (MÍN = 140 CM)



PROJETO DE DRENAGEM DE ÁGUA PLUVIAL DISTRITO DE BOA ESPERANÇA DO NORTE

Resp. Técnico: SILVETH XAVIER DE OLIVEIRA CREA: 1204527067		Proprietário: PREFEITURA MUNICIPAL DE SORRISO CNPJ: 03.239.076/0001-62	
Projeto: PROJETO DE DRENAGEM DE ÁGUA PLUVIAL			Prancha: DR - 006
Detalhe: DETALHE - BOCA DE LOBO DUPLA			
Data: JUNHO/2021		Escala: Sem Escala	

DETALHAMENTO DE BOCA DE LOBO TRIPLA



PROJETO DE DRENAGEM DE ÁGUA PLUVIAL DISTRITO DE BOA ESPERANÇA DO NORTE

Resp. Técnico: SILVETH XAVIER DE OLIVEIRA CREA: 1204527067		Proprietário: PREFEITURA MUNICIPAL DE SORRISO CNPJ: 03.239.076/0001-62	
Projeto: PROJETO DE DRENAGEM DE ÁGUA PLUVIAL			Prancha: DR - 007
Detalhe: DETALHE - BOCA DE LOBO TRIPLA			
Data: JUNHO/2021		Escala: Sem Escala	