PERFIL ALINHAMENTO - 01

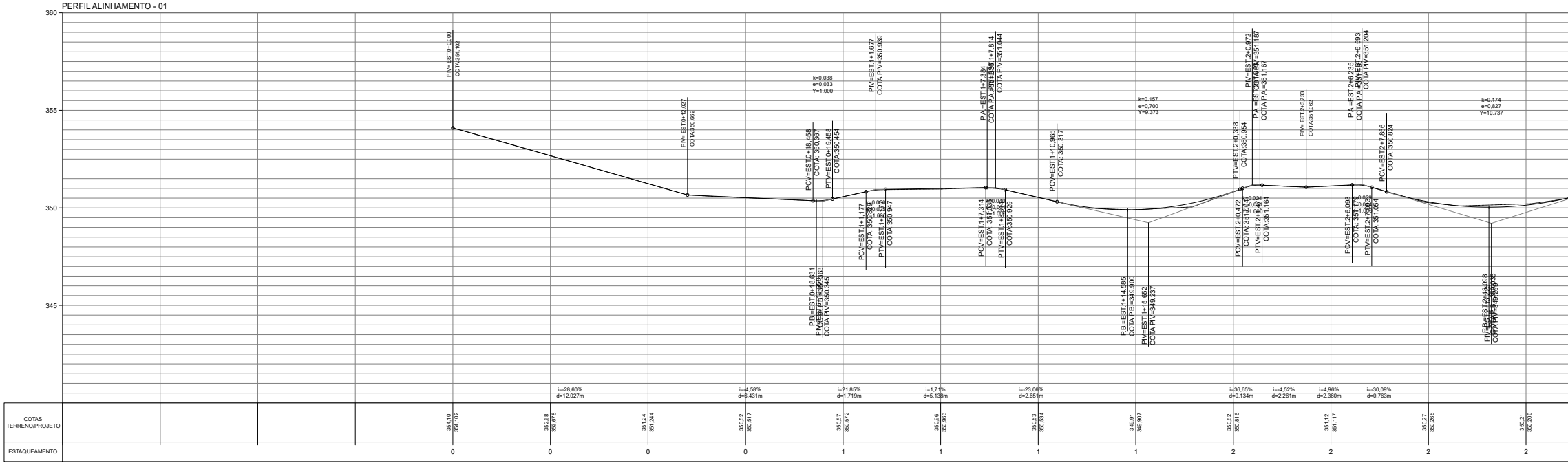
360
355
350
345
PIV= EST.0+0,000 COTA:354,102
PIV= EST.0+12,027 COTA:350,662
PCV=EST.0+18,458 COTA: 350,367
PTV=EST.0+19,458 COTA:350,454
PIV=EST.1+1,677 COTA PIV=350,939
PCV=EST.1+1,177
PTV=EST.1+2,177 COTA:350,947
PCV=EST.1+7,314
PTV=EST.1+8,314 COTA:350,929
PCV=EST.1+10,965 COTA: 350,317
P.B.=EST.1+14,585 COTA P.B.=349,900
PIV=EST.1+15,652 COTA PIV=349,237
k=0.038 e=0.033 Y=1.000
k=0.157 e=0.700 Y=9.373
k=0.174 e=0,827 Y=10.737
PTV=EST.2+0,338 COTA: 350,954
PCV=EST.2+0,472
PTV=EST.2+1,472 COTA: 351,164
PIV=EST.2+0,972 COTA PIV=351,187
PIV= EST.2+3,733 COTA:351,062
PCV=EST.2+6,093
PTV=EST.2+7,093 COTA: 351,064
PCV=EST.2+7,856 COTA: 350,824
i=-28,60% d=12.027m
i=-4,58% d=6.431m
i=21,85% d=1.719m
i=1,71% d=5.138m
i=-23,06% d=2.651m
i=36,65% d=0.134m
i=-4,52% d=2.261m
i=4,96% d=2.360m
i=-30,09% d=0.763m
COTAS TERRENO/PROJETO
354,10 354,102
352,68 352,678
351,24 351,244
350,52 350,517
350,57 350,572
350,96 350,963
350,53 350,534
349,91 349,907
350,82 350,816
351,12 351,117
350,27 350,268
350,21 350,206
ESTAQUEAMENTO
0 0 0 0 1 1 1 1 2 2 2 2

PERFIL ALINHAMENTO - 02

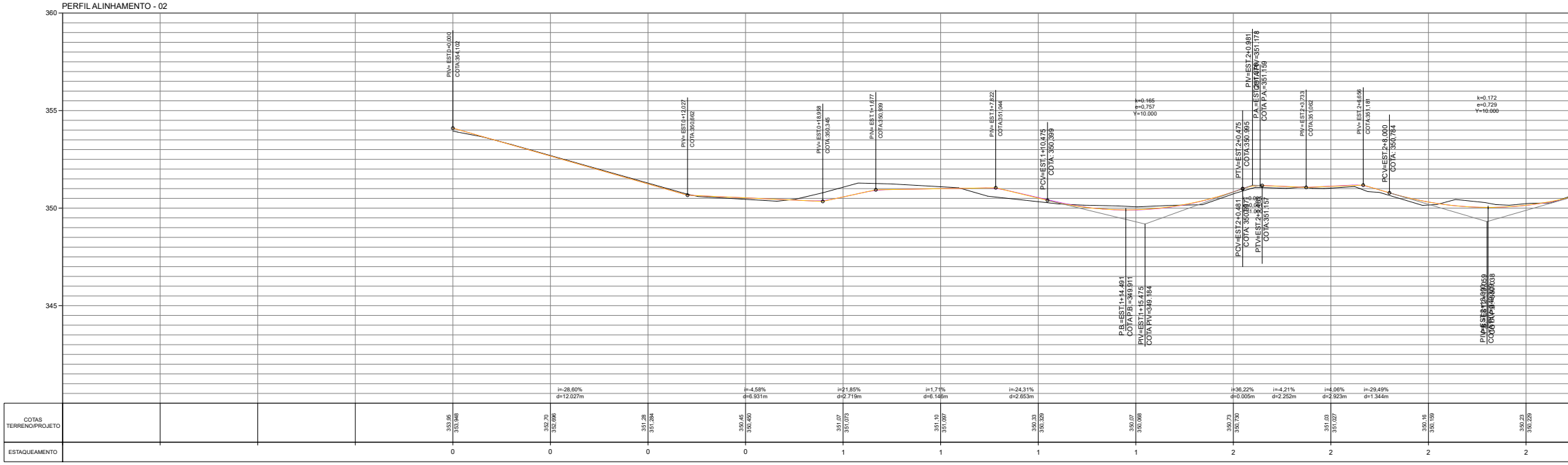
360
355
350
345
PIV= EST.0+0,000 COTA:354,102
PIV= EST.0+12,027 COTA:350,662
PIV= EST.0+18,938 COTA:350,346
PIV= EST.1+1,677 COTA:350,939
PIV= EST.1+7,822 COTA:351,044
PCV=EST.1+10,475 COTA: 350,399
k=0.165 e=0,757 Y=10.000
P.B.=EST.1+14,491 COTA P.B.=349,911
PIV=EST.1+15,475 COTA PIV=349,184
PTV=EST.2+0,475 COTA: 350,995
PCV=EST.2+0,481
PTV=EST.2+1,481 COTA: 351,157
PIV=EST.2+0,981 COTA PIV=351,178
PIV= EST.2+3,733 COTA:351,062
PIV= EST.2+6,656 COTA:351,181
PCV=EST.2+8,000 COTA: 350,784
k=0.172 e=0,729 Y=10.000
i=-28,60% d=12.027m
i=-4,58% d=6.931m
i=21,85% d=2.719m
i=1,71% d=6.146m
i=-24,31% d=2.653m
i=36,22% d=0.005m
i=-4,21% d=2.252m
i=4,06% d=2.923m
i=-29,49% d=1.344m
COTAS TERRENO/PROJETO
353,95 353,948
352,70 352,696
351,28 351,284
350,45 350,450
351,07 351,073
351,10 351,097
350,33 350,329
350,07 350,068
350,73 350,730
351,03 351,027
350,16 350,159
350,23 350,229
ESTAQUEAMENTO
0 0 0 0 1 1 1 1 2 2 2 2

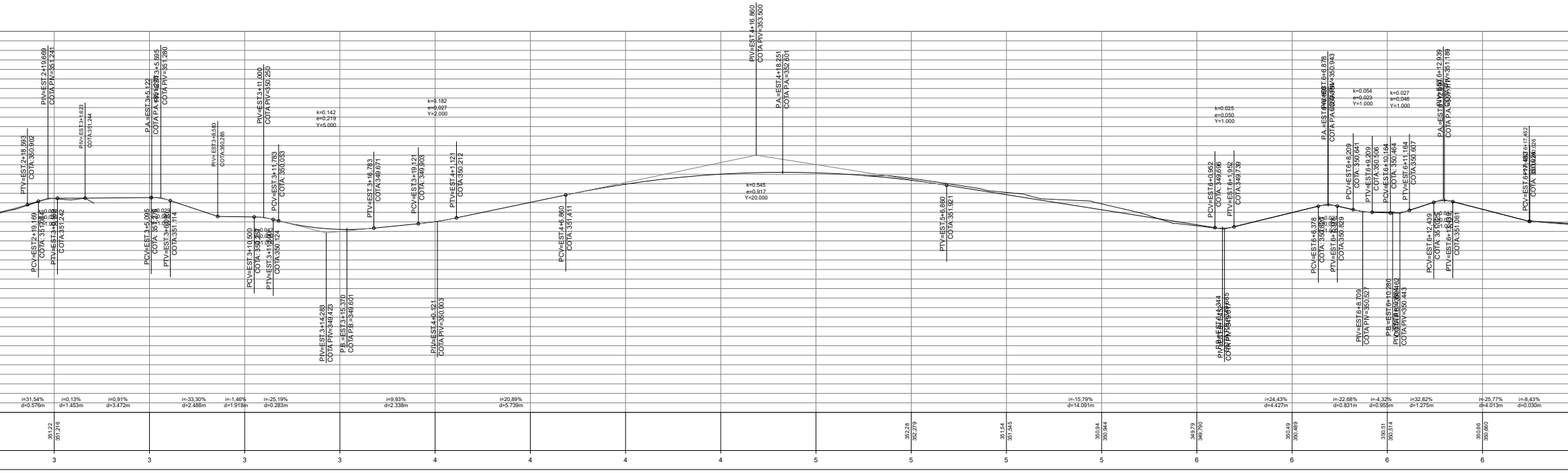
PIV=EST4+16,860
COTA PIV=353,500
P.A.=EST4+18,251
COTA P.A.=352,601
k=0,545
e=0,917
Y=20,000
PIV=EST2+19,669
COTA PIV=351,241
PTV=EST2+18,593
COTA: 350,902
PCV=EST2+19,169
PTV=EST3+0,169
COTA:351,242
PIV=EST3+1,623
COTA:351,244
P.A.=EST3+5,122
PIV=EST3+5,595
COTA PIV=351,280
PCV=EST3+5,095
PTV=EST3+6,095
COTA:351,114
PIV=EST3+8,583
COTA:350,285
PIV=EST3+11,000
COTA PIV=350,250
PCV=EST3+11,783
COTA: 350,053
PCV=EST3+10,500
PTV=EST3+11,500
COTA:350,124
k=0,142
e=0,219
Y=5,000
PIV=EST3+14,283
COTA PIV=349,423
P.B.=EST3+15,370
COTA P.B.=349,601
PTV=EST3+16,783
COTA:349,671
k=0,182
e=0,027
Y=2,000
PCV=EST3+19,121
COTA: 349,903
PTV=EST4+1,121
COTA:350,212
PIV=EST4+0,121
COTA PIV=350,003
PCV=EST4+6,860
COTA: 351,411
PTV=EST5+6,860
COTA: 351,921
k=0,025
e=0,050
Y=1,000
PCV=EST6+0,952
COTA: 349,696
PTV=EST6+1,952
COTA: 349,739
PCV=EST6+6,378
PTV=EST6+8,378
COTA:350,829
PIV=EST6+6,878
COTA PIV=350,943
PCV=EST6+8,209
COTA: 350,641
PTV=EST6+9,209
COTA: 350,506
PIV=EST6+8,709
COTA PIV=350,527
k=0,054
e=0,023
Y=1,000
k=0,027
e=0,046
Y=1,000
PCV=EST6+10,164
COTA: 350,464
PTV=EST6+11,164
COTA: 350,607
P.B.=EST6+10,280
COTA PIV=350,443
PIV=EST6+12,939
COTA PIV=351,189
PCV=EST6+12,439
PTV=EST6+13,439
COTA:351,061
i=31,54%
d=0,576m
i=0,13%
d=1,453m
i=0,91%
d=3,472m
i=-33,30%
d=2,488m
i=-1,46%
d=1,918m
i=-25,19%
d=0,283m
i=9,93%
d=2,338m
i=20,89%
d=5,739m
i=-15,79%
d=14,091m
i=24,43%
d=4,427m
i=-22,68%
d=0,831m
i=-4,32%
d=0,955m
i=32,82%
d=1,275m
i=-25,77%
d=4,013m
i=-8,43%
d=0,030m
351,22
351,216
352,28
352,279
351,54
351,545
350,94
350,944
349,79
349,790
350,49
350,489
350,51
350,514
350,66
350,660
3
3
3
3
4
4
4
4
5
5
5
5
6
6
6
6

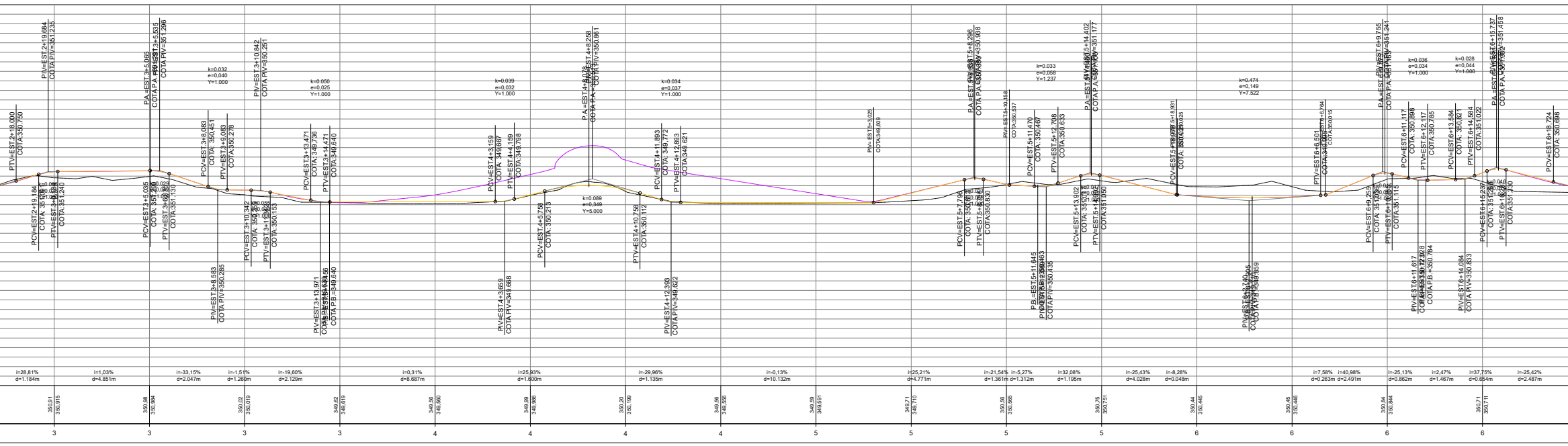
PIV=EST2+19,684
COTA PIV=351,235
PTV=EST2+18,000
COTA: 350,750
PCV=EST2+19,184
PTV=EST3+0,184
COTA: 351,240
P.A.=EST3+5,065
PIV=EST3+5,535
COTA PIV=351,296
PCV=EST3+5,035
PTV=EST3+6,035
COTA:351,130
k=0,032
e=0,040
Y=1,000
PCV=EST3+8,083
COTA: 350,451
PTV=EST3+9,083
COTA:350,278
PIV=EST3+8,583
COTA PIV=350,285
PIV=EST3+10,842
COTA PIV=350,251
PCV=EST3+10,342
PTV=EST3+11,342
COTA:350,153
k=0,050
e=0,025
Y=1,000
PCV=EST3+13,471
COTA: 349,736
PTV=EST3+14,471
COTA:349,640
PIV=EST3+13,971
COTA P.B.=349,640
k=0,039
e=0,032
Y=1,000
PCV=EST4+3,159
COTA: 349,667
PTV=EST4+4,159
COTA:349,798
PIV=EST4+3,659
COTA PIV=349,668
P.A.=EST4+8,258
COTA PIV=350,861
PCV=EST4+5,758
COTA: 350,213
k=0,089
e=0,349
Y=5,000
PTV=EST4+10,758
COTA: 350,112
k=0,034
e=0,037
Y=1,000
PCV=EST4+11,893
COTA: 349,772
PTV=EST4+12,893
COTA:349,621
PIV=EST4+12,393
COTA PIV=349,622
PIV=EST5+3,025
COTA:349,609
PCV=EST5+7,796
PTV=EST5+8,796
COTA:350,830
P.A.=EST5+8,296
COTA PIV=350,938
PIV=EST5+10,158
COTA:350,537
PCV=EST5+11,470
COTA: 350,467
PTV=EST5+12,708
COTA:350,633
P.B.=EST5+11,645
COTA PIV=350,435
k=0,033
e=0,058
Y=1,237
PCV=EST5+13,902
PTV=EST5+14,902
COTA:351,050
PIV=EST5+14,402
COTA PIV=351,177
PIV=EST5+18,931
k=0,474
e=0,149
Y=7,522
PIV=EST6+3,740
COTA PIV=349,659
PTV=EST6+6,501
PIV=EST6+9,755
COTA PIV=351,241
PCV=EST6+9,255
PTV=EST6+10,255
COTA:351,115
k=0,036
e=0,034
Y=1,000
PCV=EST6+11,117
COTA: 350,898
PTV=EST6+12,117
COTA:350,785
PIV=EST6+11,617
COTA P.B.=350,784
k=0,028
e=0,044
Y=1,000
PCV=EST6+13,584
COTA: 350,821
PTV=EST6+14,584
COTA:351,022
PIV=EST6+14,084
COTA PIV=350,833
PIV=EST6+15,737
COTA PIV=351,458
PCV=EST6+15,237
PTV=EST6+16,237
COTA:351,330
PCV=EST6+18,724
COTA: 350,698
i=28,81%
d=1,184m
i=1,03%
d=4,851m
i=-33,15%
d=2,047m
i=-1,51%
d=1,260m
i=-19,60%
d=2,129m
i=0,31%
d=8,687m
i=25,93%
d=1,600m
i=-29,96%
d=1,135m
i=-0,13%
d=10,132m
i=25,21%
d=4,771m
i=-21,54%
d=1,361m
i=-5,27%
d=1,312m
i=32,08%
d=1,195m
i=-25,43%
d=4,028m
i=-8,28%
d=0,048m
i=7,58%
d=0,263m
i=40,98%
d=2,491m
i=-25,13%
d=0,862m
i=2,47%
d=1,467m
i=37,75%
d=0,654m
i=-25,42%
d=2,487m
350,91
350,915
350,98
350,984
350,02
350,019
349,62
349,619
349,56
349,560
349,99
349,986
350,20
350,199
349,56
349,556
349,59
349,591
349,71
349,710
350,56
350,565
350,75
350,751
350,44
350,445
350,45
350,446
350,84
350,844
350,71
350,711
3
3
3
3
4
4
4
4
5
5
5
5
6
6
6
6

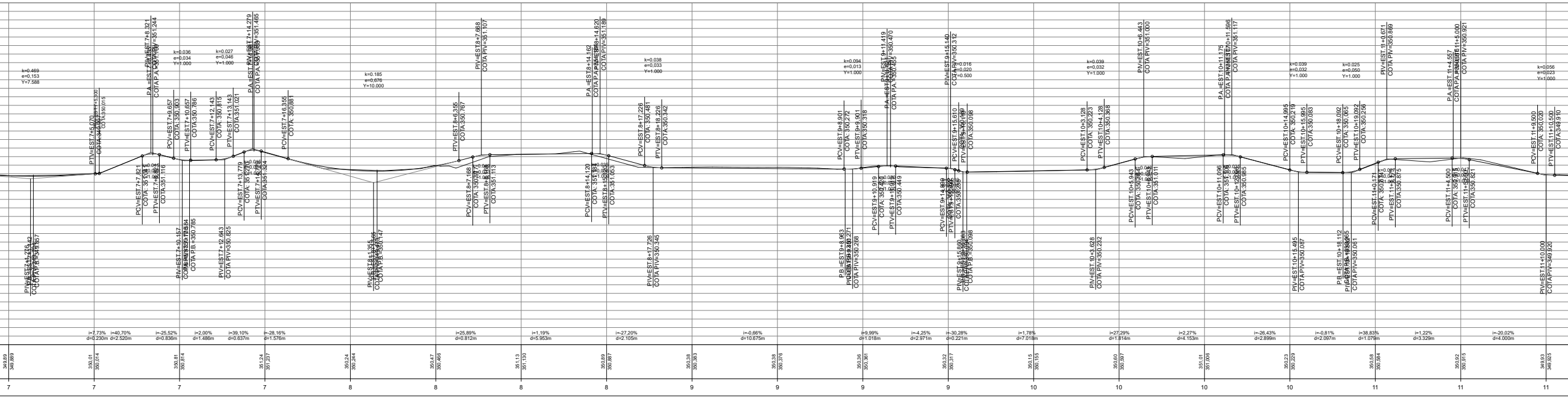
7
7
7
7
8
8
8
8
9
9
9
9
10
10
10
10
11
11
11

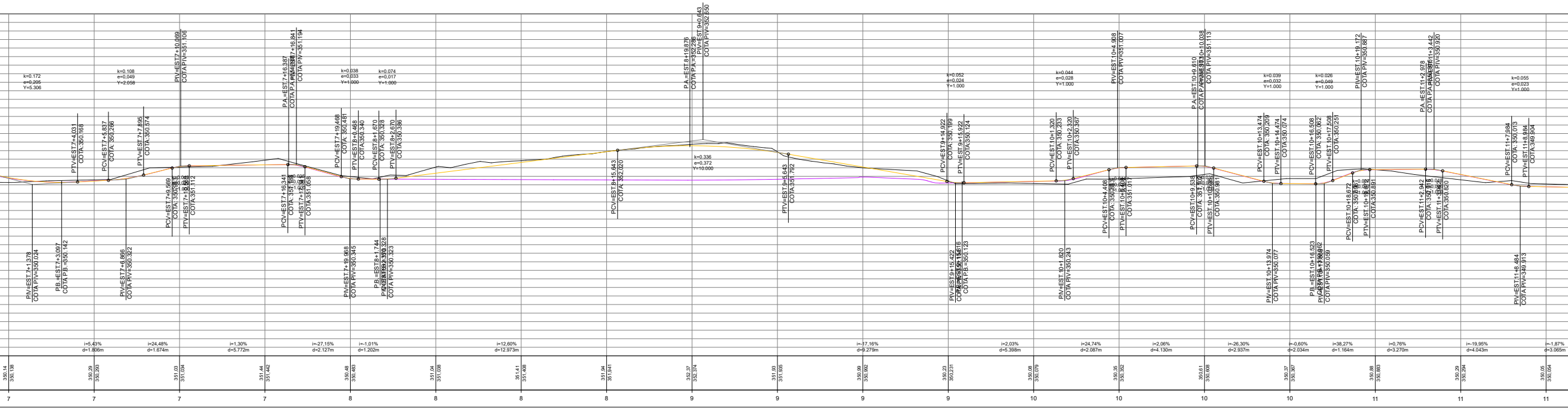
7
7
7
7
8
8
8
8
9
9
9
9
10
10
10
10
11
11
11

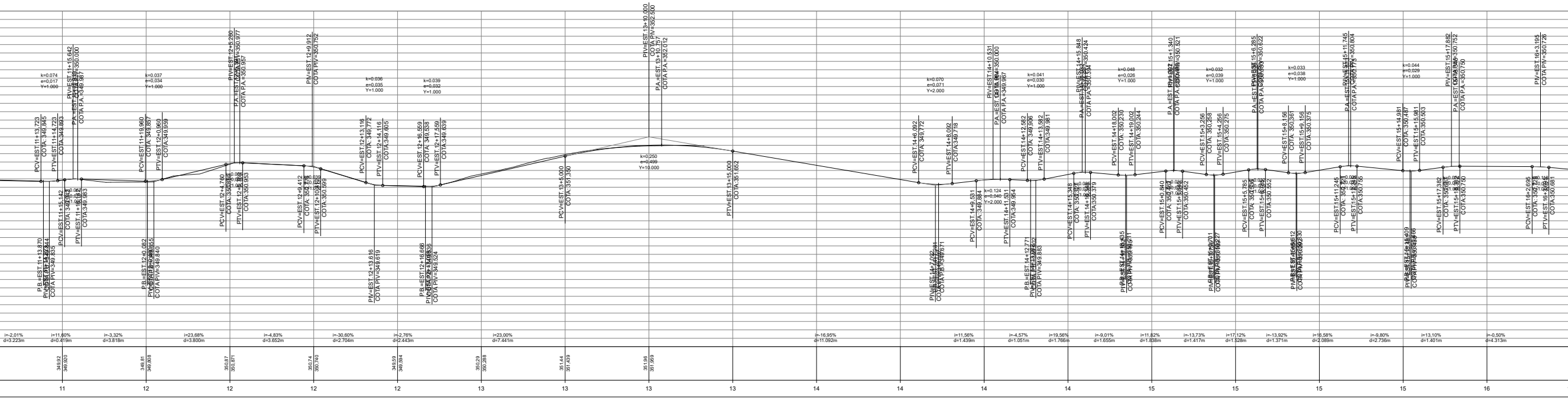

PIV=EST.13+10.000
COTA PIV=352.500
k=0.250
e=0.499
Y=10.000
i=-2,01% d=3.223m
i=11,60% d=0.419m
i=-3,32% d=3.818m
i=23,68% d=3.800m
i=-4,83% d=3.652m
i=-30,60% d=2.704m
i=-2,76% d=2.443m
i=23,00% d=7.441m
i=-16,95% d=11.092m
i=11,56% d=1.439m
i=-4,57% d=1.051m
i=19,56% d=1.766m
i=-9,01% d=1.655m
i=11,82% d=1.838m
i=-13,73% d=1.417m
i=17,12% d=1.528m
i=-13,92% d=1.371m
i=18,58% d=2.089m
i=-9,80% d=2.736m
i=13,10% d=1.401m
i=-0,50% d=4.313m
11
12
12
12
12
13
13
13
13
14
14
14
14
15
15
15
15
16

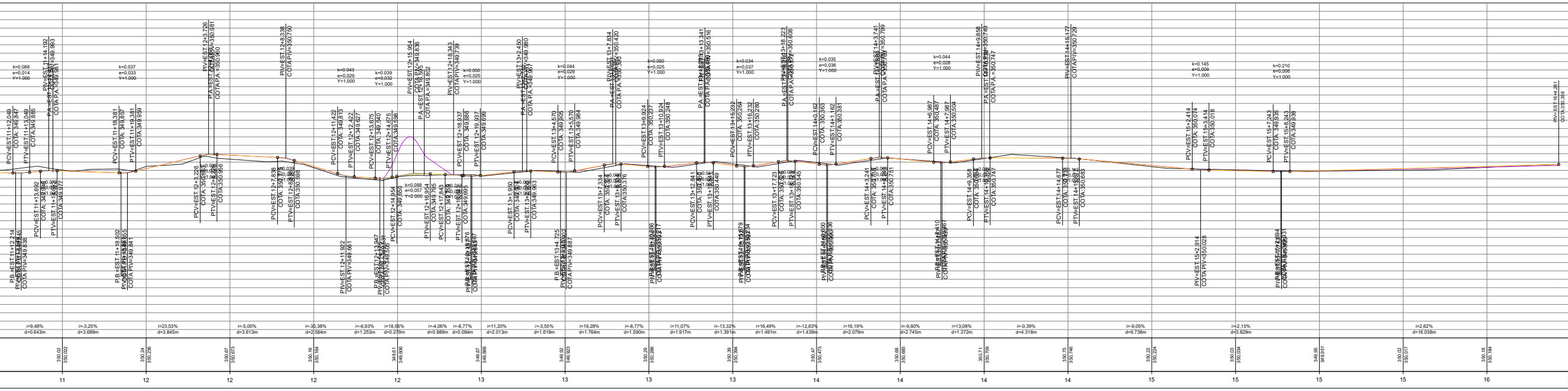

i=9,48% d=0.643m
i=-3,25% d=3.689m
i=23,53% d=3.845m
i=-5,00% d=3.613m
i=-30,38% d=2.584m
i=-6,93% d=1.253m
i=18,56% d=0.279m
i=-4,06% d=0.889m
i=-8,77% d=0.094m
i=11,20% d=2.013m
i=-3,55% d=1.619m
i=19,28% d=1.764m
i=-8,77% d=1.590m
i=11,07% d=1.917m
i=-13,32% d=1.391m
i=16,49% d=1.491m
i=-12,63% d=1.439m
i=16,19% d=2.079m
i=-9,60% d=2.745m
i=13,08% d=1.372m
i=-0,39% d=4.318m
i=-9,05% d=6.738m
i=-2,15% d=3.829m
i=2,62% d=16.038m
11
12
12
12
12
13
13
13
13
14
14
14
14
15
15
15
15
16

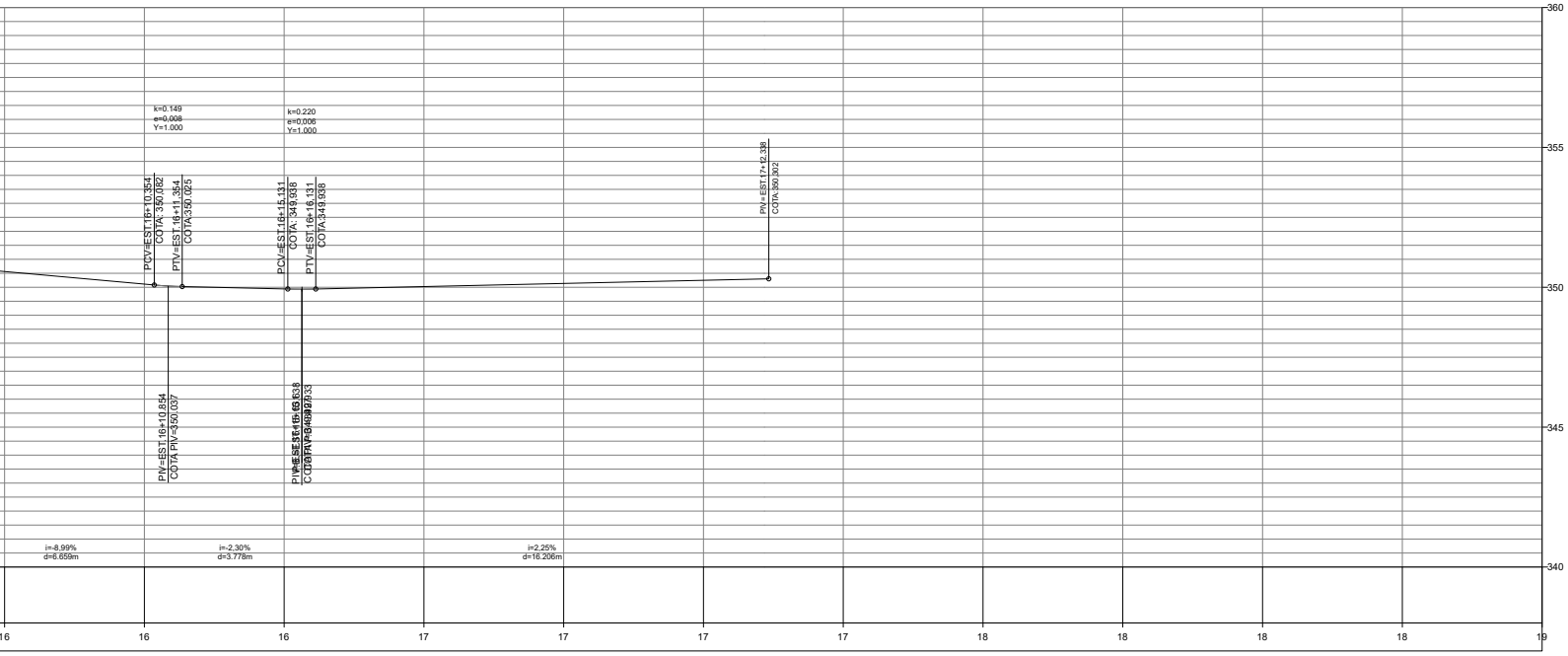
k=0.149
e=0,008
Y=1.000
k=0.220
e=0,006
Y=1.000
PCV=EST.16+10,354
COTA: 350,082
PTV=EST.16+11,354
COTA:350.025
PCV=EST.16+15,131
COTA: 349,938
PTV=EST.16+16,131
COTA:349.938
PIV=EST.17+12,338
COTA:350,302
PIV=EST.16+10,854
COTA PIV=350.037
i=-8,99%
d=6.659m
i=-2,30%
d=3.778m
i=2,25%
d=16.206m
360
355
350
345
340
16
16
16
17
17
17
17
18
18
18
18
19

360
355
350
345
340
16
16
16
17
17
17
17
18

SORRISO
CAPITAL NACIONAL DO AGRONEGÓCIO

PROJETO: PROJETO DE PAVIMENTAÇÃO

DETALHES: PERFIS

OBRA: PISTA DE BISCICROSS

PRANCHA: 02/02

LOCAL: AV. LUIZ AMADEU LODI, 1701 – CENTRO SUL, SORRISO – MT

SITUAÇÃO:

PROPRIETÁRIO:
MUNICÍPIO DE SORRISO
CNPJ: 03.239.076/0001-62

SECRETARIA DE CIDADE:
EDNILSON DE LIMA OLIVEIRA
SECRETÁRIO MUNICIPAL DA CIDADE

ALEXANDRE S. RAMALHO
CREA-MT 53.683

DATA: ABRIL/2024

ESCALA: 1/500

DESENHO: ALEXANDRE S. RAMALHO

REVISÃO: PR_EXC_R00

ANOTAÇÕES | AUTENTICAÇÕES